

+NOTICE!!

These documents have been scanned!

Do not place un-scanned documents beneath this notice!

Do not remove this notice from this file!

GPO Jacket No. 560-102
Print Order 61540
Rise Business Services, LLC
Job=AZ15 8/2/2019



Box Number= AZ15210




Claim Begin-End: AMC207543-AMC207619

1 Initial Receipt



AZ15210-7

AMC196365-AMC210385

 = assoc. w/ 22975 Patent Appl. / Exempt.

~~207543~~ 9/2/94

207544

207545

207546

207547

207548

~~207549~~ 9/2/94

~~207550~~

~~207551~~

~~207552~~

~~207553~~

207554

207555

~~207556~~

~~207557~~

~~207558~~

~~207559~~

~~207560~~

207561

207562

207563

207564

207565

207566

207567

207568

207569

207570

207571

207572

207573

207574

207575

207576

207577

207578

207579

207580

207581

207582

207583

207584

207585

207586

207587

207588

9/2/94

207589

207590

207591

207592

207593

207594

207595

207596

207597

9/2/94

207598

~~207599~~ 4/9/99

207600

207601

207602 4/9/99

~~207603~~ 4/9/99

207604

207605

207606

9/2/94

~~207607~~

4/9/99

207608

207609

207610

9/2/94

207611

~~207612~~

~~207613~~

~~207614~~

~~207615~~

~~207616~~

~~207617~~

~~207618~~

~~207619~~

9/2/94

UNITED STATES
DEPARTMENT OF THE INTERIOR
BUREAU OF LAND MANAGEMENT

No. 481089

RECEIPT AND ACCOUNTING ADVICE

Subject:

MINING CLAIMS (77)

MC/AZ OCT 17 83 4 82 1 38500

Applicant:

SUPERIOR COMPANIES
P.O. BOX 6497
PHOENIX, AZ 85005

Remitter:

H. MASON COGGINS
317 E. GRISWOLD
PHOENIX, AZ 85020

Assignor:

LEASE MANAGEMENT DATA (Check appropriate box)

☐ NEW

☐ UPDATE

☐ PAYMENT

SERIAL NUMBER	*	ASG	TYPE	ST	CTY	FUND SYMBOL	ACRES/UNIT	RATE	
AMC 207543 THRU 207619, PLACER CLAIMS - SEE ATTACHED									
AMOUNT	ANV. DATE	EXP. DATE	BILL CYC.	S/C	DISTRICT	NEXT BILL	MISC. DATA	U of M	ACTUAL UNITS
ASSIGNMENT DATA	NEW SERIAL NUMBER	*	ASG	ACRES/UNITS	RATE	AMOUNT	EFF. DATE		
ASSIGNED AREA									
RETAINED AREA									

APPLY REMITTANCE

Remarks:

ACTION	FUND SYMBOL	CTY	AMOUNT
FILING FEE			
RENTAL			
REFUND			
UNEARNED			
OTHER			
TOTAL			
AMOUNT DUE			

☐ Transfer to

Amount Transferred:

☐ Transfer from

Date Transferred:

☐ Commit to Unit Plan

Operating Rights?

☐ Discovery

Operator:

☐ Partial Assignment

Of Interest?

Bond Filed?

By:

Date:

Superior Companies

Amc	207543		
Amc	207549	384201	Libby 1A thru 1G
Amc	207550		
Amc	207556	384201	Libby 2A thru 2G
Amc	207557		
Amc	207560	384201	Gypsum Queen A-D
Amc	207561		
Amc	207563	384201	Gypsum Heart A-C
Amc	207564		
Amc	207566	384201	Gypsum Heart 2A-2C
Amc	207567		
Amc	207569	384201	Gypsum Heart ^{Heart, 3A, 3B, 3C} 3A-3C
Amc	207570		
Amc	207573	384201	Gypsum Heart 4A-4D
Amc	207574		
Amc	207577	384201	Glynn Canyon A thru D
Amc	207578		
Amc	207585	384201	Verde Star 14A thru 14H
Amc	207586		
Amc	207589	384201	Verde Star 17A thru 17D
Amc	207590	384201	Verde Star 71 E
Amc	207591		
Amc	207593	384201	Verde Star 17 F thru 17 H
Amc	207594		
Amc	207595	384201	Diamond Creek A-B
Amc	207596		
Amc	207597	384201	Cliff Dweller E-F
Amc	207598		
Amc	207604	384201	Mormon Flat A-J
Amc	207605		
Amc	207607	384201	Virgin River A-C

melec

10/21/82

7C 206361

SERIAL NUMBER	CASE TYPE	10/17/83
AMC 207608 207615	384201	Superior Companies Troy A - H
AMC 207616 207617	384201	Woody Fraction A - B
AMC 207618 207619	384201	Cliff Dweller A - B

NOTICE!!

These documents have been scanned!

Do not place un-scanned documents beneath this notice!

Do not remove this notice from this file!

GPO Jacket No. 560-102
Print Order 61540
Rise Business Services, LLC
Job=AZ15 8/2/2019



Box Number= AZ15210



Claim Begin-End: AMC207543-AMC207619

2 Correspondence



AZ15210-7

AMC196365-AMC210385

SENDER: COMPLETE THIS SECTION

- Complete items 1, 2, and 3. Also complete item 4 if Restricted Delivery is desired.
- Print your name and address on the reverse so that we can return the card to you.
- Attach this card to the back of the mailpiece, or on the front if space permits.

1. Article Addressed to:

SALT RIV PIMA-MARICOPA IND
COM

10005 E OSBORN RD
SCOTTSDALE, AZ 85256
9310 RE AMC207543

2. Article Number

(Transfer from service label)

COMPLETE THIS SECTION ON DELIVERY

A. Signature

x

Bengalina Smith

☐ Agent☐ Addressee

B. Received by (Printed Name)

Bengalina Smith

C. Date of Delivery

12/8/11

D. Is delivery address different from item 1?

☐ Yes

If YES, enter delivery address below:

☐ No

3. Service Type

☐ Certified Mail☐ Express Mail☐ Registered☐ Return Receipt for Merchandise☐ Insured Mail☐ C.O.D.

4. Restricted Delivery? (Extra Fee)

☐ Yes

7011 2000 0002 6863 0413

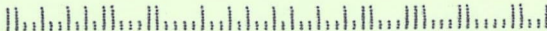
UNITED STATES POSTAL SERVICE



First-Class Mail
Postage & Fees Paid
USPS
Permit No. G-10

- Sender: Please print your name, address, and ZIP+4 in this box •

BUREAU OF LAND MANAGEMENT
ARIZONA STATE OFFICE
ONE NORTH CENTRAL AVENUE
SUITE 800
PHOENIX, AZ 85004-2203



December 5, 2011

In Reply Refer To:
3800 (9310) RE
AMC207543

CERTIFIED MAIL - RETURN RECEIPT REQUESTED No. 7011 2000 0002 6863 0413

DECISION

SALT RIV PIMA-MARICOPA IND COM	:	This decision affects those claims shown
10005 E OSBORN RD	:	in the block below:
SCOTTSDALE, AZ 85256	:	

PHOENIX CEMENT CO	:
BOX 428	:
CLARKDALE, AZ 86324-0428	:

AMC 207576-207577, AMC 207600
~~BOX 428~~

GLEN CANYON C, GLEN CANYON D, MORMON FLAT C

MINING CLAIMS
DECLARED FORFEITED

The mining claims listed above have been declared forfeited for failure to file the required maintenance fee payment or small miner's maintenance fee waiver (waiver).

Claimants are required to pay an annual non-refundable maintenance fee of \$140, or submit a waiver, on or before September 1 of each year. These requirements were established by 30 (United States Code) 28-f-k, as amended, and 43 Code of Federal Regulations (CFR) 3834 and 3835.

Our records do not show receipt of a maintenance fee payment, or waiver received on or before September 1, 2011, for the 2012 assessment year, for the claims listed above. Therefore, the claims are forfeited.

This decision does not relieve you of the liability for reclamation of all areas disturbed by your activities on lands covered by the subject mining claim(s) and/or site(s). After you complete the reclamation, you must notify the authorized officer of the appropriate surface managing agency so that the authorized officer may conduct a final site inspection and determine whether you may be released from liability.

If you fail to reclaim the land to the satisfaction of the authorized officer, the surface management agency may cite you for noncompliance under its surface management regulations.

For land administered by the Bureau of Land Management (BLM), if you fail to reclaim the land to the satisfaction of the authorized officer as required in 43 CFR Subpart 3809, BLM will issue an order of noncompliance under 43 CFR 3809.601(a). If you fail to comply with the noncompliance order, BLM may take further action under 43 CFR 3809.604. Failure to conduct reclamation is a prohibited act that may subject you to criminal penalties. See 43 CFR 3809.605(h) and 43 CFR 3809.700.

This decision may be appealed to the Interior Board of Land Appeals, Office of the Secretary, in accordance with the regulations contained in 43 CFR, Part 4, and the enclosed Form 1842-1. If an appeal is taken, your notice of appeal must be filed in this office (at the above address) within 30 days from receipt of this decision. The appellant has the burden of showing that the decision appealed from is in error.

If you wish to file a petition pursuant to regulation 43 CFR 4.21 (58 FR 4939, January 19, 1993) for a stay of the effectiveness of this decision during the time that your appeal is being reviewed by the Board, the petition for a stay must accompany your notice of appeal. A petition for a stay is required to show sufficient justification based on the standards listed below. Copies of the notice of appeal and petition for a stay **must** also be submitted to each party named in this decision and to the Interior Board of Land Appeals and to the appropriate Office of the Solicitor (see 43 CFR 4.413) at the same time the original documents are filed with this office. If you request a stay, you have the burden of proof to demonstrate that a stay should be granted.

Standards for Obtaining a Stay

Except as otherwise provided by law or other pertinent regulation, a petition for a stay of a decision pending appeal shall show sufficient justification based on the following standards:

- (1) The relative harm to the parties if the stay is granted or denied,
- (2) The likelihood of the appellant's success on the merits,
- (3) The likelihood of immediate and irreparable harm if the stay is not granted, and
- (4) Whether the public interest favors granting the stay.

Please include your AMC serial number(s) on all correspondence. If additional information is required, please call Rod Ebert at 602-417-9397.

/s/ Rebecca Heick

Rebecca Heick
Group Administrator
Lands and Minerals

Enclosure
Appeal Form 1842-1

SENDER: COMPLETE THIS SECTION

- Complete items 1, 2, and 3. Also complete item 4 if Restricted Delivery is desired.
- Print your name and address on the reverse so that we can return the card to you.
- Attach this card to the back of the mailpiece, or on the front if space permits.

1. Article Addressed to:

PHOENIX CEMENT CO
BOX 428
CLARKDALE, AZ 86324-0428
9310 RE AMC207543

2. Article Number

(Transfer from service label)

7011 2000 0002 6863 0420

COMPLETE THIS SECTION ON DELIVERY

A. Signature

X

☒ Agent

☐ Addressee

B. Received by (Printed Name)

C. Date of Delivery

D. Is delivery address different from item 1? ☐ Yes
If YES, enter delivery address below: ☐ No

3. Service Type

☐ Certified Mail

☐ Express Mail

☐ Registered

☐ Return Receipt for Merchandise


☐ Insured Mail

☐ C.O.D.

4. Restricted Delivery? (Extra Fee)

☐ Yes

UNITED STATES POSTAL SERVICE



First-Class Mail
Postage & Fees Paid
USPS
Permit No. G-10

- Sender: Please print your name, address, and ZIP+4 in this box •

BUREAU OF LAND MANAGEMENT
ARIZONA STATE OFFICE
ONE NORTH CENTRAL AVENUE
SUITE 800
PHOENIX, AZ 85004-2203

December 5, 2011

In Reply Refer To:
3800 (9310) RE
AMC207543

CERTIFIED MAIL - RETURN RECEIPT REQUESTED No. 7011 2000 0002 6863 0420

DECISION

PHOENIX CEMENT CO	:	This decision affects those claims shown
BOX 428	:	in the block below:
CLARKDALE, AZ 86324-0428	:	

SALT RIV PIMA-MARICOPA IND COM	:
10005 E OSBORN RD	:
SCOTTSDALE, AZ 85256	:

AMC 207576-207577, AMC 207600
~~10005 E OSBORN RD~~
GLEN CANYON C, GLEN CANYON D, MORMON FLAT C

MINING CLAIMS
DECLARED FORFEITED

The mining claims listed above have been declared forfeited for failure to file the required maintenance fee payment or small miner's maintenance fee waiver (waiver).

Claimants are required to pay an annual non-refundable maintenance fee of \$140, or submit a waiver, on or before September 1 of each year. These requirements were established by 30 (United States Code) 28-f-k, as amended, and 43 Code of Federal Regulations (CFR) 3834 and 3835.

Our records do not show receipt of a maintenance fee payment, or waiver received on or before September 1, 2011, for the 2012 assessment year, for the claims listed above. Therefore, the claims are forfeited.

This decision does not relieve you of the liability for reclamation of all areas disturbed by your activities on lands covered by the subject mining claim(s) and/or site(s). After you complete the reclamation, you must notify the authorized officer of the appropriate surface managing agency so that the authorized officer may conduct a final site inspection and determine whether you may be released from liability.

If you fail to reclaim the land to the satisfaction of the authorized officer, the surface management agency may cite you for noncompliance under its surface management regulations.

For land administered by the Bureau of Land Management (BLM), if you fail to reclaim the land to the satisfaction of the authorized officer as required in 43 CFR Subpart 3809, BLM will issue an order of noncompliance under 43 CFR 3809.601(a). If you fail to comply with the noncompliance order, BLM may take further action under 43 CFR 3809.604. Failure to conduct reclamation is a prohibited act that may subject you to criminal penalties. See 43 CFR 3809.605(h) and 43 CFR 3809.700.

This decision may be appealed to the Interior Board of Land Appeals, Office of the Secretary, in accordance with the regulations contained in 43 CFR, Part 4, and the enclosed Form 1842-1. If an appeal is taken, your notice of appeal must be filed in this office (at the above address) within 30 days from receipt of this decision. The appellant has the burden of showing that the decision appealed from is in error.

If you wish to file a petition pursuant to regulation 43 CFR 4.21 (58 FR 4939, January 19, 1993) for a stay of the effectiveness of this decision during the time that your appeal is being reviewed by the Board, the petition for a stay must accompany your notice of appeal. A petition for a stay is required to show sufficient justification based on the standards listed below. Copies of the notice of appeal and petition for a stay **must** also be submitted to each party named in this decision and to the Interior Board of Land Appeals and to the appropriate Office of the Solicitor (see 43 CFR 4.413) at the same time the original documents are filed with this office. If you request a stay, you have the burden of proof to demonstrate that a stay should be granted.

Standards for Obtaining a Stay

Except as otherwise provided by law or other pertinent regulation, a petition for a stay of a decision pending appeal shall show sufficient justification based on the following standards:

- (1) The relative harm to the parties if the stay is granted or denied,
- (2) The likelihood of the appellant's success on the merits,
- (3) The likelihood of immediate and irreparable harm if the stay is not granted, and
- (4) Whether the public interest favors granting the stay.

Please include your AMC serial number(s) on all correspondence. If additional information is required, please call Rod Ebert at 602-417-9397.

/s/ Rebecca Heick

Rebecca Heick
Group Administrator
Lands and Minerals

Enclosure
Appeal Form 1842-1

OFFICIAL COPIES /CF/ /SD READ/ /GROUP/ /SECTION/ /AUTHOR/

J. Garcia
5/19/02
include
5/15/02

3800 (957) MH
AMC 72753
AMC 87712
AMC 207543
AMC 260521
AMC 263074

MAY 17 2002

Mr. Bellamy Brown
Cavanagh Law Firm
1850 North Central Avenue, Suite 2400
Phoenix, Arizona 85004

Dear Mr. Brown:

On February 20, 2001, Arizona Uniform Commercial code Financing Statement Change Form UCC-2, Leasehold Deed of Trust, Fixture Filing, Assignment of Leases and Rents and Security Agreement; Construction Deed of Trust; Fixture Filing, Assignment of Leases and Rents and Security Agreement; Assignment of Leases and Rents; Deed of Release and Reconveyance forms were filed in this office.

It appears that the documents filed were trust agreements between the Salt River Pima-Maricopa Indian Community, dba Phoenix Cement Company and General Electric Capital corporation, and not actual transfers of interest.

A filing fee, in the amount of \$330.00, was also submitted.

If the documents submitted are transfers of interest, we will process the documents as transfers. If they are trust agreements, the documents will be placed in the official file and the filing fee refunded.

Please let us know if these should be processed as actual transfers or trust agreements. If further information is required, please contact Mary Hyde at (602) 417-9356.

Sincerely,

/s/ Ivy J. Garcia

Ivy J. Garcia
Group Administrator
Lands and Minerals Adjudication

Enclosures



United States Department of the Interior

BUREAU OF LAND MANAGEMENT

Arizona State Office
222 North Central Avenue
Phoenix, AZ 85004-2203

In reply refer to:
3800(952.3)DDM
A MC 207543

April 9, 1999

CERTIFIED MAIL - RETURN RECEIPT REQUESTED

DECISION

Mining Claimant(s)	:	Mining Claim(s)
as Shown on the	:	Mill and Tunnel Site(s)
Enclosed Sheet(s)	:	

Mining Claims, Mill and Tunnel Sites Declared Forfeited

Claimants are required to pay an annual non-refundable maintenance fee of \$100 or submit a small miner's maintenance fee waiver for each claim/site. These requirements were established by Public Laws 102-381 (106 Stat. 1374), dated October 5, 1992, and 103-66 (107 Stat. 405) dated August 10, 1993, and the regulations implemented August 30, 1994, found at 43 CFR 3833.1-5, 6, and 7.

The Bureau of Land Management (BLM) records do not show receipt of a maintenance fee payment or small miner's maintenance fee waiver on or before August 31, 1998 for the year of 1999, for the mining claim(s), mill and tunnel site(s) listed on the enclosed sheet(s), and therefore the claims are declared forfeited.

This decision does not relieve you of the requirement for reclamation of all areas disturbed by your activities on lands covered by your mining claim(s) and/or site(s). Failure to reclaim the land to the satisfaction of the authorized officer of the agency upon whose lands you have located may cause the agency to hold the claimant in a status of non-compliance under their surface management regulations. If reclamation is required, you must notify the proper authorized officer upon completion so that final site inspection and clearance may be obtained and your liability released. On BLM administered lands failure to reclaim the land to the satisfaction of the authorized officer as prescribed by 43 CFR 3809.1-1 and 3809.3-2 may cause BLM to hold you in a status of non-compliance under 43 CFR 3809.3-2 and invoke the penalty provisions of 43 CFR 3809.3.2(f).

During the same 30-day compliance period, this decision may be appealed to the Interior Board of Land Appeals, Office of the Secretary, in accordance with the regulations contained in 43 CFR, Part 4 and the enclosed Form 1842-1. If an appeal is taken, your notice of appeal

must be filed in this office (at the above address) within 30 days from receipt of this decision. The appellant has the burden of showing that the decision appealed from is in error.

If you wish to file a petition pursuant to regulation 43 CFR 4.21 (58 FR 4939, January 19, 1993) or 43 CFR 2804.1 for a stay of the effectiveness of this decision during the time that your appeal is being reviewed by the Board, the petition for a stay must accompany your notice of appeal. A petition for a stay is required to show sufficient justification based on the standards listed below. Copies of the notice of appeal and petition for a stay **must** also be submitted to each party named in this decision and to the Interior Board of Land Appeals and to the appropriate Office of the Solicitor (see 43 CFR 4.413) at the same time the original documents are filed with this office. If you request a stay, you have the burden of proof to demonstrate that a stay should be granted.


Standards for Obtaining a Stay

Except as otherwise provided by law or other pertinent regulation, a petition for a stay of a decision pending appeal shall show sufficient justification based on the following standards:

- (1) The relative harm to the parties if the stay is granted or denied,
- (2) The likelihood of the appellant's success on the merits,
- (3) The likelihood of immediate and irreparable harm if the stay is not granted, and
- (4) Whether the public interest favors granting the stay.

If no appeal, or noncompliance, with the above occurs, this decision constitutes final administrative action of this Department as it affects the mining claims. No appeal, protest or petition for reconsideration will be entertained from this decision after the appeal period has expired.

Please include your A MC serial number(s) on all correspondence. If the maintenance fee payment was filed or additional information is required, please call Dorie Morrison at (602) 417-9518.



Ivy Garcia
Supervisor, Lands and Minerals Operations

Enclosures

1999

MISSING ASSESSMENT 'LIST' BY SERIAL NUMBER

PAGE 001

LEAD OWNER

SUPERIOR COMPANIES
100 W COOLIDGE
PHOENIX AZ 85013

CO-OWNERS
NONE

ARIZONA

LEAD FILE NUMBER - 207543

CASE TYPE	SERIAL NUMBER	CLAIM NAME	LAST ASSMT.	CASE TYPE	SERIAL NUMBER	CLAIM NAME	LAST ASSMT.
PL	207599	MORMON FLAT B	1998	PL	207602	MORMON FLAT E	1998
PL	207603	MORMON FLAT F	1998	PL	207607	VIRGIN RIVER C	1998

207599
207602-207603
207607
Closed 8/31/98
DM

ENTERED INTO COMPUTER

MAY 5 1999

VERIFIED

MAY 9 1999

SB

UNITED STATES
DEPARTMENT OF THE INTERIOR

Bureau of Land Management
Arizona State Office
222 N. Central Avenue
Phoenix, AZ 85004-2203

OFFICIAL BUSINESS
PENALTY FOR PRIVATE USE, \$300

AN EQUAL OPPORTUNITY EMPLOYER



SUPE100 850131010 1298 37 04/14/99
FORWARD TIME EXP RTN TO SEND
: SUPERIOR COMPANIES
PO BOX 27485
TEMPE AZ 85285-7485

RETURN TO SENDER




RETURN RECEIPT
REQUESTED

Thank you for using Return Receipt Service.

SENDER: ■ Complete items 1 and/or 2 for additional services. ■ Complete items 3, 4a, and 4b. ■ Print your name and address on the reverse of this form so that we can return this card to you. ■ Attach this form to the front of the mailpiece, or on the back if space does not permit. ■ Write "Return Receipt Requested" on the mailpiece below the article number. ■ The Return Receipt will show to whom the article was delivered and the date delivered.		I also wish to receive the following services (for an extra fee): 1. <input type="checkbox"/> Addressee's Address 2. <input type="checkbox"/> Restricted Delivery Consult postmaster for fee.	
3. Article Addressed to: Superior Companies 100 W. Coolidge Phoenix, AZ 85013 (952.3) AMC 207543		4a. Article Number 70500336	
4b. Service Type <input type="checkbox"/> Registered <input type="checkbox"/> Express Mail <input checked="" type="checkbox"/> Return Receipt for Merchandise 7. Date of Delivery		<input checked="" type="checkbox"/> Certified <input type="checkbox"/> Insured <input type="checkbox"/> COD	
5. Received By: (Print Name)		8. Addressee's Address (Only if requested and fee is paid)	
6. Signature: (Addressee or Agent) X			

Is your RETURN ADDRESS completed on the reverse side?

PS Form 3811, December 1994 102595-98-B-0229 Domestic Return Receipt



United States Department of the Interior

BUREAU OF LAND MANAGEMENT

Arizona State Office

222 North Central Avenue

Phoenix, AZ 85004-2203

In reply refer to:

3800(952.3)DDM

A MC 207543

April 9, 1999

CERTIFIED MAIL - RETURN RECEIPT REQUESTED

DECISION

Mining Claimant(s)
as Shown on the
Enclosed Sheet(s)

: Mining Claim(s)
: Mill and Tunnel Site(s)
:

Mining Claims, Mill and Tunnel Sites Declared Forfeited

Claimants are required to pay an annual non-refundable maintenance fee of \$100 or submit a small miner's maintenance fee waiver for each claim/site. These requirements were established by Public Laws 102-381 (106 Stat. 1374), dated October 5, 1992, and 103-66 (107 Stat. 405) dated August 10, 1993, and the regulations implemented August 30, 1994, found at 43 CFR 3833.1-5, 6, and 7.

The Bureau of Land Management (BLM) records do not show receipt of a maintenance fee payment or small miner's maintenance fee waiver on or before August 31, 1998 for the year of 1999, for the mining claim(s), mill and tunnel site(s) listed on the enclosed sheet(s), and therefore the claims are declared forfeited.

This decision does not relieve you of the requirement for reclamation of all areas disturbed by your activities on lands covered by your mining claim(s) and/or site(s). Failure to reclaim the land to the satisfaction of the authorized officer of the agency upon whose lands you have located may cause the agency to hold the claimant in a status of non-compliance under their surface management regulations. If reclamation is required, you must notify the proper authorized officer upon completion so that final site inspection and clearance may be obtained and your liability released. On BLM administered lands failure to reclaim the land to the satisfaction of the authorized officer as prescribed by 43 CFR 3809.1-1 and 3809.3-2 may cause BLM to hold you in a status of non-compliance under 43 CFR 3809.3-2 and invoke the penalty provisions of 43 CFR 3809.3.2(f).

During the same 30-day compliance period, this decision may be appealed to the Interior Board of Land Appeals, Office of the Secretary, in accordance with the regulations contained in 43 CFR, Part 4 and the enclosed Form 1842-1. If an appeal is taken, your notice of appeal

must be filed in this office (at the above address) within 30 days from receipt of this decision. The appellant has the burden of showing that the decision appealed from is in error.

If you wish to file a petition pursuant to regulation 43 CFR 4.21 (58 FR 4939, January 19, 1993) or 43 CFR 2804.1 for a stay of the effectiveness of this decision during the time that your appeal is being reviewed by the Board, the petition for a stay must accompany your notice of appeal. A petition for a stay is required to show sufficient justification based on the standards listed below. Copies of the notice of appeal and petition for a stay must also be submitted to each party named in this decision and to the Interior Board of Land Appeals and to the appropriate Office of the Solicitor (see 43 CFR 4.413) at the same time the original documents are filed with this office. If you request a stay, you have the burden of proof to demonstrate that a stay should be granted.


Standards for Obtaining a Stay

Except as otherwise provided by law or other pertinent regulation, a petition for a stay of a decision pending appeal shall show sufficient justification based on the following standards:

- (1) The relative harm to the parties if the stay is granted or denied,
- (2) The likelihood of the appellant's success on the merits,
- (3) The likelihood of immediate and irreparable harm if the stay is not granted, and
- (4) Whether the public interest favors granting the stay.

If no appeal, or noncompliance, with the above occurs, this decision constitutes final administrative action of this Department as it affects the mining claims. No appeal, protest or petition for reconsideration will be entertained from this decision after the appeal period has expired.

Please include your A MC serial number(s) on all correspondence. If the maintenance fee payment was filed or additional information is required, please call Dorie Morrison at (602) 417-9518.



Ivy Garcia
Supervisor, Lands and Minerals Operations

Enclosures

1999.

MISSING ASSESSMENT LIST BY SERIAL NUMBER

PAGE 001

LEAD OWNER

SUPERIOR COMPANIES

100 W COOLIDGE

PHOENIX AZ 85013

CO-OWNERS

NONE

ARIZONA

LEAD FILE NUMBER - 207543

CASE TYPE	SERIAL NUMBER	CLAIM NAME	LAST ASSMT.	CASE TYPE	SERIAL NUMBER	CLAIM NAME	LAST ASSMT.
PL	207599	MORMON FLAT B	1998	PL	207602	MORMON FLAT E	1998
PL	207603	MORMON FLAT F	1998	PL	207607	VIRGIN RIVER C	1998

UNITED STATES
DEPARTMENT OF THE INTERIOR
BUREAU OF LAND MANAGEMENT

INFORMATION ON TAKING APPEALS TO THE BOARD OF LAND APPEALS

DO NOT APPEAL UNLESS

1. This decision is adverse to you,
AND
2. You believe it is incorrect

IF YOU APPEAL, THE FOLLOWING PROCEDURES MUST BE FOLLOWED

1. NOTICE OF APPEAL Within 30 days file a *Notice of Appeal* in the office which issued this decision (see 43 CFR Secs. 4.411 and 4.413). You may state your reasons for appealing, if you desire.
2. WHERE TO FILE
NOTICE OF APPEAL Bureau of Land Management
Mail or 222 N. Central Avenue
Deliver to: Phoenix, Arizona 85004-2203

SOLICITOR
ALSO COPY TO Field Solicitor
United States Department of the Interior
One Renaissance Square
Two North Central, Suite 1130
Phoenix, Arizona 85004-2383
3. STATEMENT OF REASONS Within 30 days after filing the *Notice of Appeal*, file a complete statement of the reasons why you are appealing. This must be filed with the United States Department of the Interior. Office of the Secretary, Board of Land Appeals, 4015 Wilson Blvd., Arlington, Virginia 22203 (see 43 CFR Sec. 4.412 and 4.413). If you fully stated your reasons for appealing when filing the *Notice of Appeal*, no additional statement is necessary.

SOLICITOR
ALSO COPY TO Field Solicitor
United States Department of the Interior
One Renaissance Square
Two North Central, Suite 1130
Phoenix, Arizona 85004-2383
4. ADVERSE PARTIES Within 15 days after each document is filed, each adverse party named in the decision and the Regional Solicitor or Field Solicitor having jurisdiction over the State in which the appeal arose must be served with a copy of: (a) the *Notice of Appeal*, (b) the Statement of Reasons, and (c) any other documents filed (see 43 CFR Sec. 4.413). Service will be made upon the Associate Solicitor, Division of Energy and Resources, Washington, D.C. 20240, instead of the Field or Regional Solicitor when appeals are taken from decisions of the Director (WO-300).
5. PROOF OF SERVICE Within 15 days after any document is served on an adverse party, file proof of that service with the United States Department of the Interior, Office of the Secretary, Board of Land Appeals, 4015 Wilson Blvd., Arlington, Virginia 22203. This may consist of a certified or registered mail "Return Receipt Card" signed by the adverse party (see 43 CFR Sec. 4.401(c)(2)).

Unless these procedures are followed your appeal will be subject to dismissal (see 43 CFR Sec. 4.402). Be certain that all communications are identified by serial number of the case being appealed.

NOTE: A document is not filed until it is actually received in the proper office (see 43 CFR Sec. 4.401(a))

SUBPART 1821.2--OFFICE HOURS; TIME AND PLACE FOR FILING

Sec. 1821.2-1 *Office hours of State Offices.* (a) State Offices and the Washington Office of the Bureau of Land Management are open to the public for the filing of documents and inspection of records during the hours specified in this paragraph on Monday through Friday of each week, with the exception of those days where the office may be closed because of a national holiday or Presidential or other administrative order. The hours during which the State Offices and the Washington Office are open to the public for the filing of documents and inspection of records are from 10 a.m. to 4 p.m., standard time or daylight saving time, whichever is in effect at the city in which each office is located.

Sec. 1821.2-2(d) Any document required or permitted to be filed under the regulations of this chapter, which is received in the State Office or the Washington Office, either in the mail or by personal delivery when the office is not open to the public shall be deemed to be filed as of the day and hour the office next opens to the public.

(e) Any document required by law, regulation, or decision to be filed within a stated period, the last day of which falls on a day the State Office or the Washington Office is officially closed, shall be deemed to be timely filed if it is received in the appropriate office on the next day the office is open to the public.

* * * * *

PART 1--PRACTICES BEFORE THE DEPARTMENT OF THE INTERIOR

Sec.

- 1.1 Purpose.
- 1.2 Definitions.
- 1.3 Who may practice.
- 1.4 Disqualifications.
- 1.5 Signature to constitute certificate.
- 1.6 Disciplinary proceedings.

Authority: Sec. 5, 23 Stat. 101;

43 U.S.C. 1464.

Source: 29 FR 143, Jan. 7, 1964, unless otherwise noted.

Sec. 1.1 Purpose.

This part governs the participation of individuals in proceedings, both formal and informal, in which rights are asserted before, or privileges sought from, the Department of the Interior.

Sec. 1.2 Definitions.

As used in this part the term:

(a) Department includes any bureau, office, or other unit of the Department of the Interior, whether in Washington, DC, or in the field, and any officer or employee thereof;

(b) Solicitor means the Solicitor of the Department of the Interior or his authorized representative;

(c) Practice includes any action taken to support or oppose the assertion of a right before the Department or to support or oppose a request that the Department grant a privilege; and the term "practice" includes any such action whether it relates to the substance of, or to the procedural aspects of handling, a particular matter. The term "practice" does not include the preparation or filing of an application, the filing without comment of documents prepared by one other than the individual making the filing, obtaining from the Department information that is available to the public generally, or the making of inquiries respecting the status of a matter pending before the Department. Also, the term "practice" does not include the representation of an employee who is the subject of disciplinary, loyalty, or other personnel administrative proceedings.

Sec. 1.3 Who may practice.

(a) Only those individuals who are eligible under the provisions of this section may practice before the Department, but this provision shall not be deemed to restrict the dealings of Indian tribes or members of Indian tribes with the Department.

(b) Unless disqualified under the provisions of Sec. 1.4 or by disciplinary action taken pursuant to Sec. 1.6:

(1) Any individual who has been formally

admitted to practice before the Department under any prior regulations and who is in good standing on December 31, 1963, shall be permitted to practice before the Department.

(2) Attorneys at law who are admitted to practice before the courts of any State, the District of Columbia, the Commonwealth of Puerto Rico, American Samoa, the Trust Territory of the Pacific Islands, or the District Court of the Virgin Islands will be permitted to practice without filing an application for such privilege.

(3) An individual who is not otherwise entitled to practice before the Department may practice in connection with a particular matter on his own behalf or on behalf of

(i) A member of his family;

(ii) A partnership of which he is a member;

(iii) A corporation, business trust, or an association, if such individual is an officer or full-time employee;

(iv) A receivership, decedent's estate, or a trust or estate of which he is the receiver, administrator, or other similar fiduciary;

(v) The lessee of a mineral lease that is subject to an operating agreement or sublease which has been approved by the Department and which grants to such individual a power of attorney;

(vi) A Federal, State, county, district, territorial, or local government or agency thereof, or a government corporation, or a district or advisory board established pursuant to statute; or

(vii) An association or class of individuals who have no specific interest that will be directly affected by the disposition of the particular matter.

Sec. 1.4 Disqualifications.

No individual may practice before the Department if such practice would violate the provisions of 18 U.S.C. 203, 205, or 207.

Sec. 1.5 Signature to constitute certificate.

When an individual who appears in a representative capacity signs a paper in practice before the Department, his signature shall constitute his certificate:

(a) That under the provisions of this part and the law, he is authorized and qualified to represent the particular party in the matter;

(b) That, if he is the partner of a present or former officer or employee, including a special Government employee, the matter in respect of which he intends to practice is not a matter in which such officer or employee of the Government or special Government employee participates or

has participated personally and substantially as a Government employee through decision, approval, disapproval, recommendation, the rendering of advice, investigation or otherwise and that the matter is not the subject of such partner's official Government responsibility;

(c) That, if he is a former officer or employee, including a special Government employee, the matter in respect of which he intends to practice is not a matter in which he participated personally and substantially as a Government employee through decision, approval, disapproval, recommendation, the rendering of advice, investigation, or otherwise, while so employed and, if a period of one year has not passed since the termination of his employment with the Government, that the matter was not under his official responsibility as an officer or employee of the Government; and

(d) That he has read the paper; that to the best of his knowledge, information, and belief there is good ground to support its contents; that it contains no scandalous or indecent matter; and that it is not interposed for delay.

Sec. 1.6 Disciplinary proceedings.

(a) Disciplinary proceedings may be instituted against anyone who is practicing or has practiced before the Department on grounds that he is incompetent, unethical, or unprofessional, or that he is practicing without authority under the provisions of this part, or that he has violated any provisions of the laws and regulations governing practice before the Department, or that he has been disbarred or suspended by any court or administrative agency. Individuals practicing before the Department should observe the Canons of Professional Ethics of the American Bar Association and those of the Federal Bar Association, by which the Department will be guided in disciplinary matters.

(b) Whenever in the discretion of the Solicitor the circumstances warrant consideration of the question whether disciplinary action should be taken against an individual who is practicing or has practiced before the Department, the Solicitor shall appoint a hearing officer to consider and dispose of the case. The hearing officer shall give the individual adequate notice of, and an opportunity for a hearing on, the specific charges against him. The hearing shall afford the individual an opportunity to present evidence and cross-examine witnesses. The hearing officer shall render a decision either (1) dismissing the charges, or (2) reprimanding the individual or suspending or excluding him from practice before the Department.

(c) Within 30 days after receipt of the

decision of the hearing officer reprimanding, suspending, or excluding an individual from practice before the Department, an appeal may be filed with the Solicitor, whose decision shall be final.

Subpart B--General Rules Relating to Procedures and Practice

Sec. 4.20 Purpose.

In the interest of establishing and maintaining uniformity to the extent feasible, this subpart sets forth general rules applicable to all types of proceedings before the Hearings Division and the several Appeals Boards of the Office of Hearings and Appeals.

Sec. 4.21 General provisions.

(a) *Effect of decision pending appeal.* Except as otherwise provided by law or other pertinent regulation:

(1) A decision will not be effective during the time in which a person adversely affected may file a notice of appeal; when the public interest requires, however, the Director or an Appeals Board may provide that a decision, or any part of a decision, shall be in full force and effective immediately;

(2) A decision will become effective on the day after the expiration of the time during which a person adversely affected may file a notice of appeal unless a petition for a stay pending appeal is filed together with a timely notice of appeal; a petition for a stay may be filed only by a party who may properly maintain an appeal;

(3) A decision, or that portion of a decision, for which a stay is not granted will become effective immediately after the Director or an Appeals Board denies or partially denies the petition for a stay, or fails to act on the petition within the time specified in paragraph (b) (4) of this section.

(b) *Standards and procedures for obtaining a stay.* Except as otherwise provided by law or other pertinent regulation:

(1) A petition for a stay of a decision pending appeal shall show sufficient justification based on the following standards:

(i) The relative harm to the parties if the stay is granted or denied,

(ii) The likelihood of the appellant's success on the merits,

(iii) The likelihood of immediate and irreparable harm if the stay is not granted, and

(iv) Whether the public interest favors granting the stay;

(2) The appellant requesting the stay bears the burden of proof to demonstrate that a stay should be granted;

(3) The appellant shall serve a copy of its notice of appeal and petition for a stay on each party named in the decision from which the appeal is taken, and on the Director or the Appeals Board to which the appeal is taken, at the same time such documents are served on the appropriate officer of the Department; any party, including the officer who made the decision being appealed, may file a response to the stay petition within 10 days after service; failure to file a response shall not result in a default on the question of whether a stay should be granted; service shall be made by delivering copies personally or by sending them by registered or certified mail, return receipt requested;

(4) The Director or an Appeals Board shall grant or deny a petition for a stay pending appeal, either in whole or in part, on the basis of the factors listed in paragraph (b)(1) of this section, within 45 calendar days of the expiration of the time for filing a notice of appeal;

(c) *Exhaustion of administrative remedies.* No decision which at the time of its rendition is subject to appeal to the Director or an Appeals Board shall be considered final so as to be agency action subject to judicial review under 5 U.S.C. 704, unless a petition for a stay of decision has been timely filed and the decision being appealed has been made effective in the manner provided in paragraphs (a)(3) or (b)(4) of this section or a decision has been made effective pending appeal pursuant to paragraph (a)(1) of this section or pursuant to other pertinent regulation.

(d) *Finality of decision.* No further appeal will lie in the Department from a decision of the Director or an Appeals Board of the Office of Hearings and Appeals. Unless otherwise provided by regulation, reconsideration of a decision may be granted only in extraordinary circumstances where, in the judgment of the Director or an Appeals Board, sufficient reason appears therefor. Requests for reconsideration must be filed promptly, or within the time required by the regulations relating to the particular type of proceeding concerned, and must state with particularity the error claimed. The filing and pendency of a request for reconsideration shall not operate to stay the effectiveness of the decision involved unless so ordered by the Director or an Appeals Board. A request for reconsideration need not be filed to exhaust administrative remedies.

[36 FR 7186, Apr. 15, 1971, as amended at 58 FR 4942, Jan. 19, 1993]

APPEALS PROCEDURES APPEALS PROCEDURES; GENERAL

Sec. 4.400 Definitions.

As used in this subpart:

(a) *Secretary* means the Secretary of the Interior or his authorized representatives.

(b) *Bureau* means Bureau of Land Management.

(c) *Board* means the Board of Land Appeals in the Office of Hearings and Appeals, Office of the Secretary. The terms *office* or *officer* as used in this subpart include Board where the context requires.

(d) *Administrative law judge* means an administrative law judge in the Office of Hearings and Appeals, Office of the Secretary, appointed under section 3105 of title 5 of the United States Code.

Sec. 4.401 Documents.

(a) *Grace period for filing.* Whenever a document is required under this subpart to be filed within a certain time and it is not received in the proper office during that time, the delay in filing will be waived if the document is filed not later than 10 days after it was required to be filed and it is determined that the document was transmitted or probably transmitted to the office in which the filing is required before the end of the period in which it was required to be filed. Determinations under this paragraph shall be made by the officer before whom is pending the appeal in connection with which the document is required to be filed.

(b) *Transferees and encumbrancers.* Transferees and encumbrancers of land the title to which is claimed or is in the process of acquisition under any public land law shall, upon filing notice of the transfer or encumbrance in the proper land office, become entitled to receive and be given the same notice of any appeal, or other proceeding thereafter initiated affecting such interest which is required to be given to a party to the proceeding. Every such notice of a transfer or encumbrance will be noted upon the records of the land office. Thereafter such transferee or encumbrancer must be made a party to any proceedings thereafter initiated adverse to the entry.

(c) *Service of documents.* (1) Wherever the regulations in this subpart require that a copy of a document be served upon a person, service may be made by delivering the copy personally to him or by sending the document by registered or certified mail, return receipt requested, to his address of record in the Bureau.

(2) In any case service may be proved by an acknowledgment of service signed by the person to be served. Personal service may be proved by a written statement of the

person who made such service. Service by registered or certified mail may be proved by a post-office return receipt showing that the document was delivered at the person's record address or showing that the document could not be delivered to such person at his record address because he had moved therefrom without leaving a forwarding address or because delivery was refused at that address or because no such address exists. Proof of service of a copy of a document should be filed in the same office in which the document is filed except that proof of service of a notice of appeal should be filed in the office of the officer to whom the appeal is made, if the proof of service is filed later than the notice of appeal.

(3) A document will be considered to have been served at the time of personal service, of delivery of a registered or certified letter, or of the return by post office of an undelivered registered or certified letter.

[36 FR 7186, Apr. 15, 1971, as amended at 36 FR 15117, Aug. 13, 1971]

Sec. 4.402 Summary dismissal.

An appeal to the Board will be subject to summary dismissal by the Board for any of the following causes:

(a) If a statement of the reasons for the appeal is not included in the notice of appeal and is not filed within the time required;

(b) If the notice of appeal is not served upon adverse parties within the time required; and

(c) If the statement of reasons, if not contained in the notice of appeal, is not served upon adverse parties within the time required.

(d) If the statement of standing required by Sec. 4.412(b) is not filed with the Board or is not served upon adverse parties within the time required.

[36 FR 7186, Apr. 15, 1971, as amended at 47 FR 26392, June 18, 1982]

Sec. 4.403 Finality of decision; reconsideration.

A decision of the Board shall constitute final agency action and be effective upon the date of issuance, unless the decision itself provides otherwise. The Board may reconsider a decision in extraordinary circumstances for sufficient reason. A petition for reconsideration shall be filed within 60 days after the date of a decision. The petition shall, at the time of filing, state with particularity the error claimed and include all arguments and supporting documents. The petition may include a request that the Board stay the effectiveness of the decision for which reconsideration is

sought. No answer to a petition for reconsideration is required unless so ordered by the Board. The filing, pendency, or denial of a petition for reconsideration shall not operate to stay the effectiveness or affect the finality of the decision involved unless so ordered by the Board. A petition for reconsideration need not be filed to exhaust administrative remedies.

[52 FR 21308, June 5, 1987]

APPEALS TO THE BOARD OF LAND APPEALS

Sec. 4.410 Who may appeal.

(a) Any party to a case who is adversely affected by a decision of an officer of the Bureau of Land Management or of an administrative law judge shall have a right to appeal to the Board, except--

(1) As otherwise provided in Group 2400 of chapter II of this title,

(2) To the extent that decisions of Bureau of Land Management officers must first be appealed to an administrative law judge under Sec. 4.470 and part 4100 of this title,

(3) Where a decision has been approved by the Secretary, and

(4) As provided in paragraph (b) of this section.

(b) For decisions rendered by Departmental officials relating to land selections under the Alaska Native Claims Settlement Act, as amended, any party who claims a property interest in land affected by the decision, an agency of the Federal Government or a regional corporation shall have a right to appeal to the Board.

[47 FR 26392, June 18, 1982]

Sec. 4.411 Appeal; how taken, mandatory time limit.

(a) A person who wishes to appeal to the Board must file in the office of the officer who made the decision (not the Board) a notice that he wishes to appeal. A person served with the decision being appealed must transmit the notice of appeal in time for it to be filed in the office where it is required to be filed within 30 days after the date of service. If a decision is published in the FEDERAL REGISTER, a person not served with the decision must transmit a notice of appeal in time for it to be filed within 30 days after the date of publication.

(b) The notice of appeal must give the serial number or other identification of the case and may include a statement of reasons for the appeal, a statement of standing if required by Sec. 4.412(b), and any arguments the appellant wishes to make.

(c) No extension of time will be granted for filing the notice of appeal. If a notice of appeal is filed after the grace

period provided in Sec. 4.401(a), the notice of appeal will not be considered and the case will be closed by the officer from whose decision the appeal is taken. If the notice of appeal is filed during the grace period provided in Sec. 4.401(a) and the delay in filing is not waived, as provided in that section, the notice of appeal will not be considered and the appeal will be dismissed by the Board.

(R.S. 2478, as amended, 43 U.S.C. 1201; sec. 25, Alaska Native Claims Settlement Act, as amended, 43 U.S.C. 1601-1628; and the Administrative Procedure Act, 5 U.S.C. 551, et seq.)
[36 FR 7186, Apr. 15, 1971, as amended at 36 FR 15117, Aug. 13, 1971; 49 FR 6373, Feb. 21, 1984]

Sec. 4.412 Statement of reasons, statement of standing, written arguments, briefs.

(a) If the notice of appeal did not include a statement of the reasons for the appeal, the appellant shall file such a statement with the Board (address: Board of Land Appeals, Office of Hearings and Appeals, 4015 Wilson Boulevard, Arlington, VA 22203) within 30 days after the notice of appeal was filed. In any case, the Board will permit the appellant to file additional statements of reasons and written arguments or briefs within the 30-day period after the notice of appeal was filed.

(b) Where the decision being appealed relates to land selections under the Alaska Native Claims Settlement Act, as amended, the appellant also shall file with the Board a statement of facts upon which the appellant relies for standing under Sec. 4.410(b) within 30 days after filing of the notice of appeal. The statement may be included with the notice of appeal filed pursuant to Sec. 4.411 or the statement of reasons filed pursuant to paragraph (a) of this section or may be filed as a separate document.

(c) Failure to file the statement of reasons and statement of standing within the time required will subject the appeal to summary dismissal as provided in Sec. 4.402, unless the delay in filing is waived as provided in Sec. 4.401(a).

[47 FR 26392, June 18, 1982]

Sec. 4.413 Service of notice of appeal and of other documents.

(a) The appellant shall serve a copy of the notice of appeal and of any statement of reasons, written arguments, or briefs on each adverse party named in the decision from which the appeal is taken and on the Office of the Solicitor as identified in paragraph (c) of this section. Service must be accomplished in the manner prescribed in Sec. 4.401(c) of this title not later than 15 days after filing the document.

(b) Failure to serve within the time

required will subject the appeal to summary dismissal as provided in Sec. 4.402 of this title.

(c) (1) (i) If the appeal is taken from a decision of the Director, Minerals Management Service, the appellant will serve the Associate Solicitor, Division of Mineral Resources, Office of the Solicitor, U.S. Department of the Interior, Washington, D.C. 20240.

(c) (2) (ii) If the appeal is taken from a decision of other Bureau of Land Management (BLM) offices listed below (see Sec. 1821.2-1(d) of this title), the appellant shall serve the appropriate official of the Office of the Solicitor as identified:

Field Solicitor
U.S. Department of the Interior
One Renaissance Square
Two North Central, Suite 1130
Phoenix, AZ 85004-2383

(3) If the appeal is taken from the decision of an administrative law judge, the appellant shall serve the attorney from the Office of the Solicitor who represented the Bureau of Land Management or the Minerals Management Service at the hearing or, in the absence of a hearing, who was served with a copy of the decision by the administrative law judge. If the hearing involved a mining claim on national forest land, the appellant shall serve the attorney from the Office of General Counsel, U.S. Department of Agriculture, who represented the U.S. Forest Service at the hearing or, in the absence of a hearing, who was served with a copy of the decision by the administrative law judge.

(4) Parties shall serve the Office of the Solicitor as identified in this paragraph until such time that a particular attorney of the Office of the Solicitor files and serves a Notice of Appearance or Substitution of Counsel. Thereafter, parties shall serve the Office of the Solicitor as indicated by the Notice of Appearance or Substitution of Counsel.

(d) Proof of such service as required by Sec. 4.401(c) must be filed with the Board (address: Board of Land Appeals, Office of Hearings and Appeals, 4015 Wilson Boulevard, Arlington, VA 22203), within 15 days after service unless filed with the notice of appeal.

[53 FR 13267, Apr. 22, 1988, as amended at 60 FR 58242, Nov. 27, 1995;
61 FR 40348, Aug. 2, 1996]

Sec. 4.414 Answers.

If any party served with a notice of appeal wishes to participate in the proceedings on appeal, he must file an answer within 30 days after service on him of the notice of appeal or statement of reasons where such statement was not included in the notice of appeal. If additional reasons, written arguments, or briefs are filed by the appellant, the adverse party shall have 30 days after service thereof on him within which to answer them. The answer must state the reasons why the answerer thinks the appeal should not be sustained. Answers must be filed with the Board (address: Board of Land Appeals, Office of Hearings and Appeals, 4015 Wilson Boulevard, Arlington, VA 22203) and must be served on the appellant, in the manner prescribed in Sec. 4.401(c), not later than 15 days thereafter. Proof of such service as required by Sec. 4.401(c), must be filed with the Board (see address above) within 15 days after service. Failure to answer will not result in a default. If an answer is not filed and served within the time required, it may be disregarded in deciding the appeal, unless the delay in filing is waived as provided in Sec. 4.401(a).

ACTIONS BY BOARD OF LAND APPEALS

Sec. 4.415 Request for hearings on appeals involving questions of fact.

Either an appellant or an adverse party may, if he desires a hearing to present evidence on an issue of fact, request that the case be assigned to an administrative law judge for such a hearing. Such a request must be made in writing and filed with the Board within 30 days after answer is due and a copy of the request should be served on the opposing party in the case. The allowance of a request for hearing is within the discretion of the Board, and the Board may, on its own motion, refer any case to an administrative law judge for a hearing on an issue of fact. If a hearing is ordered, the Board will specify the issues upon which the hearing is to be held and the hearing will be held in accordance with Secs. 4.430 to 4.439, and the general rules in subpart B of this part.

MAY 12, 1998

Mr. Shea,
FAX: 252-5182

87712
207543
260521
263074
272753

The following list shows the mining claims held by Phoenix Cement, Superior Companies, or in joint ownership by Superior Companies and Phoenix Cement according to the BLM records. It also lists claims in patent application AZA 22975.

PHOENIX CEMENT - TRANSFERRED FROM SUPERIOR 9/11/1997

AMC 207565	Gypsum Heart 2B	(Patent Application AZA 22975)
AMC 207570	Gypsum Heart 4A	(Patent Application AZA 22975)
AMC 207573	Gypsum Heart 4D	(Patent application AZA 22975)
AMC 207574-207577	Glen Canyon A-D	(Patent application AZA 22975)
AMC 207600-207601	Mormon Flat C-D	(Patent application AZA 22975)
AMC 260521-260534	GH Mill Site # 1-14	(Patent Application AZA 22975)
AMC 263074-263076	GH Mill Site # 15-17	(Patent Application AZA 22975)
AMC 207564	Gypsum Heart 2 A	
AMC 207571-207572	Gypsum Heart 4B-4C	
AMC 207598	Mormon Flat A	
AMC 207611	Troy D	
AMC 272763-272765	Verde Star 8C-8E	
AMC 272767-272774	Verde Star 10A-10H	
AMC 272783-272784	Verde Star 13A-13B	
AMC 272786	Verde Star 13D	
AMC 272788	Verde Star 13F	
AMC 272790	Verde Star 13 H	
AMC 87732-87733	Billy H-Billy I	
AMC 87736-87737	Billy R-Billy S	
AMC 87739	Billy Fraction	
AMC 207554-207555	Libby 2E-Libby 2F	
AMC 207561-207563	Gypsum Heart A-C	

SUPERIOR COMPANIES

AMC 207602-207603 Mormon Flat E-F

SUPERIOR COMPANIES AND PHOENIX CEMENT

AMC 207544-207548	Libby 1B-Libby 1 F
AMC 207566-207569	Gypsum Heart 2C, Gypsum Heart 3A-3C (Patent appl. AZA 22975)

If you have any questions, please call me at 417-9355.

Dorie Morrison
Land Law Examiner

LAW OFFICES
SHEA & WILKS
A PROFESSIONAL ASSOCIATION
200 WELLS FARGO PLAZA
100 W. WASHINGTON STREET
PHOENIX, ARIZONA 85003-1805

AREA CODE 602
TELEPHONE 257-1126
TELEFAX 252-5182

May 8, 1998

FAX TO 417-9490

Ms. Dorie Morrison
Land Law Examiner
Bureau of Land Management
222 North Central Avenue
Phoenix, AZ 85004

re: Salt River Pima-Maricopa Indian Community dba Phoenix Cement Company


Dear Ms. Morrison:

This confirms our conversation today and our agreement to send you the AMC numbers of the claims that Phoenix Cement Company purchased from Superior Companies. For this purpose I enclose a list of the claims, with AMC numbers, on which Superior Companies paid rent last year, and its list of claims subject to patent application A-22975. We have crossed out on the rental claim list the sixteen Calcium claims, the three S & F claims, and the Virgin River C and Mormon Flat B claims because they were not transferred to Phoenix Cement.

Fred E. Ferguson, Jr. of Gust Rosenfeld, who has represented Superior Companies in A-22975, will represent Phoenix Cement with respect to that application.

Please let us know if there is anything else we may do.

Very truly yours,


Philip J. Shea

cc: Michael LaLonde
Fred E. Ferguson, Jr., Esq.

RECEIVED
BUREAU OF
LAND MANAGEMENT
MAY 11 10 05 AM '98
ARIZONA
STATE OFFICE
PHOENIX, ARIZONA

**SUPERIOR COMPANIES
RENTAL CLAIMS****AMC SERIAL NUMBER****MINING CLAIM NAME**

~~87712~~
~~87713~~
~~87714~~
~~87715~~
~~87716~~
~~87717~~
~~87718~~
~~87719~~
~~87720~~
~~87721~~
~~87722~~
~~87723~~
~~87724~~
~~87725~~
~~87726~~
~~87727~~

~~Calcium No. 1~~
~~Calcium No. 2~~
~~Calcium No. 3~~
~~Calcium No. 4~~
~~Calcium No. 5~~
~~Calcium No. 6~~
~~Calcium No. 7~~
~~Calcium No. 8~~
~~Calcium No. 9~~
~~Calcium No. 10~~
~~Calcium No. 11~~
~~Calcium No. 12~~
~~Calcium No. 13~~
~~Calcium No. 14~~
~~Calcium No. 15~~
~~Calcium No. 16~~

87732
87733
87736
87737

Billy H
Billy I
Billy R
Billy S

87739

Billy Fraction

87749
87750
87751

~~S & F Assoc. Placer No. 23~~
~~S & F Assoc. Placer No. 25~~
~~S & F Assoc. Placer no. 26~~

207544
207545
207546
207547
207548

Libby 1B
Libby 1C
Libby 1D
Libby 1E
Libby 1F

207554
207555

Libby 2E
Libby 2F

207561
207562
207563

Gypsum Heart A
Gypsum Heart B
Gypsum Heart C

RECEIVED
BUREAU OF
LAND MANAGEMENT
MAY 11 10 05 AM '99
ARIZONA
STATE OFFICE
PHOENIX, ARIZONA

RECEIVED
31 JUL 27 1997
AUG 27 11 23 AM '97
PHOENIX, ARIZONA

**SUPERIOR COMPANIES
RENTAL CLAIMS
(CONT.)**

AMC SERIAL NUMBER

MINING CLAIM NAME

207564

Gypsum Heart 2A

207571

Gypsum Heart 4B

207572

Gypsum Heart 4C

207573

Gypsum Heart 4D

207598

Mormon Flat A

~~207599~~~~Mormon Flat B~~

207602

Mormon Flat E

207603

Mormon Flat F

~~207607~~~~Virgin River C~~

207611

Troy D

260521

GH Mill Site 1

260522

GH Mill Site 2

260523

GH Mill Site 3

260524

GH Mill Site 4

260531

GH Mill Site 11

260532

GH Mill Site 12

260534

GH Mill Site 14

263074

GH Mill Site 15

263075

GH Mill Site 16

272763

Verde Star 8C

272764

Verde Star 8D

272765

Verde Star 8E

272767

Verde Star 10A

272768

Verde Star 10B

272769

Verde Star 10C

272770

Verde Star 10D

272771

Verde Star 10E

272772

Verde Star 10F

272773

Verde Star 10G

272774

Verde Star 10H

272783

Verde Star 13A

272784

Verde Star 13B

272786

Verde Star 13D

272788

Verde Star 13F

272790

Verde Star 13H

RECEIVED
BUREAU OF
LAND MANAGEMENT
MAY 11 10 05 AM '98
ARIZONA
STATE OFFICE
PHOENIX, ARIZONA

RECEIVED
S.L.M. & S.O.T. OFFICE
AUG 27 11 23 AM '97
PHOENIX, ARIZONA



SUPERIOR COMPANIES
100 WEST COOLIDGE
PHOENIX, AZ 85013
(602)239-9300

ARIZONA
STATE OFFICE
PHOENIX, ARIZONA

MAY 11 10 05 AM '99

RECEIVED
BUREAU OF
LAND MANAGEMENT

CLAIMS ASSOCIATED WITH PATENT APPLICATION A-22975

Exempt from rental fees per 43 CFR Parts 3730, et al.

AMC SERIAL NUMBER	MINING CLAIM NAME
207565	Gypsum Heart 2B
207566	Gypsum Heart 2C
207567	Gypsum Heart 3A
207568	Gypsum Heart 3B
207569	Gypsum Heart 3C
207570	Gypsum Heart 4A
207574	Glen Canyon A
207575	Glen Canyon B
207576	Glen Canyon C
207577	Glen Canyon D
207600	Mormon Flat C
207601	Mormon Flat D
260525	GH Mill Site 5
260526	GH Mill Site 6
260527	GH Mill Site 7
260528	GH Mill Site 8
260529	GH Mill Site 9
260530	GH Mill Site 10
260533	GH Mill Site 13
263076	GH Mill Site 17

PHOENIX, ARIZONA

AUG 27 11 23 AM '97

RECEIVED
FEDERAL BUREAU OF INVESTIGATION

LAW OFFICES
SHEA & WILKS
A PROFESSIONAL ASSOCIATION
200 WELLS FARGO PLAZA
100 W. WASHINGTON STREET
PHOENIX, ARIZONA 85003-1805



Ms. Dorie Morrison
land Law Examiner
Bureau of Land Management
222 N. Central Ave.
Phoenix, AZ 85004

85004-2203 05



PHOENIX CEMENT

P.O. BOX 428 • CLARKDALE, ARIZONA 86324 • (520) 634-2261

87712
260521
263074
207543
272753

RECEIVED
BUREAU OF
LAND MANAGEMENT
JAN 28 9 09 AM '98
ARIZONA
STATE OFFICE
PHOENIX, ARIZONA

January 23, 1997

Ms. Dorie Morrison
Land Law Examiner
BUREAU OF LAND MANAGEMENT
222 North Central Avenue
Phoenix, AZ 85004

Dear Dorie:


I am sending this letter of clarification regarding the Quit Claim Deed filed on the 11th day of September 1997 by Superior Companies and Arizona Corporation. Superior Companies quit claimed to the Salt River Pima-Maricopa Indian Community DBA Phoenix Cement Company, sixty-six (66) mining claims. On their affidavit, they have the incorrect mailing address of Phoenix Cement Company. The correct address for all correspondence regarding these claims will be as follows:

Phoenix Cement Company
P.O. Box 428
Clarkdale, AZ 86324

Please reference receipt 2373138, dated October 2, 1997 for \$330 for transfer of interest for the sixty-six (66) claims.

Sincerely,

PHOENIX CEMENT COMPANY


Clifford R. Ayres
Manager of Logistics





United States Department of the Interior

BUREAU OF LAND MANAGEMENT
ARIZONA STATE OFFICE
3707 N. 7TH STREET
P.O. BOX 16563
PHOENIX, ARIZONA 85011



IN REPLY REFER TO:
3800 (921) MH
A MC 87527
A MC 87712
A MC 207543
A MC 272753

CERTIFIED MAIL - RETURN RECEIPT REQUESTED

September 2, 1994

DECISION

Mining Claimant(s)	:	Mining Claim(s),
as Shown on the	:	Mill Site(s) and Tunnel
Enclosed Sheet(s)	:	Site(s) as Shown on the
		Enclosed Sheet(s) 2

MINING CLAIMS, MILL SITES AND TUNNEL SITES DECLARED ABANDONED

Public Law 102-381, 106 Stat 1374, dated October 5, 1992, and the regulations implemented July 15, 1993, 43 CFR §3833.1-5, "Rental Fees" prescribe, unless otherwise exempted, that \$100 rental for assessment year 1992-1993, and \$100 rental for assessment year 1993-1994, must be paid to the Bureau of Land Management (BLM) for each mining claim, mill site, and tunnel site on or before August 31, 1993. Failure to pay the rental fee by that date shall conclusively constitute an abandonment of the mining claim, mill site, or tunnel site, which shall be void.

The BLM records do not show receipt of payment for the mining claim(s), mill site(s), and tunnel site(s) listed on the enclosed sheet(s) on or before August 31, 1993.

If the rental fee was timely paid to the BLM for 1993 and 1994, please furnish a copy of the BLM receipt for payment and the document listing the claims and serial numbers for which payment was made to the BLM, Arizona State Office. The receipt and proof must be dated and/or time stamped by the BLM on or before August 31, 1993.

The proof of payment must show that the required amount was remitted and was received by the BLM on or before August 31, 1993, or it will not be accepted. The evidence must be received in this office no later than 30 days from receipt of this decision. If the proof is not furnished during the 30-day period, the mining claim(s), mill site(s), and tunnel site(s) will be removed from the BLM records as abandoned and void.

If additional information is required, please call (602) 650-0518.

Mary Jo Yoas

Mary Jo Yoas
Chief, Branch of Lands
and Minerals Operations

Enclosure(s)

LEAD OWNER

SUPERIOR CO
100 W COOLIDGE
PHOENIX AZ 85013

CO-OWNERS
NONE

ARIZONA

LEAD FILE NUMBER - 207543

CASE TYPE	SERIAL NUMBER	CLAIM NAME	LAST ASSMT.	CASE TYPE	SERIAL NUMBER	CLAIM NAME	LAST ASSMT.
PL	207543	LIBBY 1A	1992	PL	207550	LIBBY 2A	1992
PL	207549	LIBBY 1G	1992	PL	207552	LIBBY 2C	1992
PL	207551	LIBBY 2B	1992	PL	207556	LIBBY 2G	1992
PL	207553	LIBBY 2D	1992	PL	207558	GYPSUM QUEEN B	1992
PL	207557	GYPSUM QUEEN A	1992	PL	207560	GYPSUM QUEEN D	1992
PL	207559	GYPSUM QUEEN C	1992	PL	207579	VERDE STAR 14B	1992
PL	207578	VERDE STAR 14A	1992	PL	207581	VERDE STAR 14D	1992
PL	207580	VERDE STAR 14C	1992	PL	207583	VERDE STAR 14F	1992
PL	207582	VERDE STAR 14E	1992	PL	207585	VERDE STAR 14H	1992
PL	207584	VERDE STAR 14G	1992	PL	207587	VERDE STAR 17B	1992
PL	207586	VERDE STAR 17A	1992	PL	207589	VERDE STAR 17D	1992
PL	207588	VERDE STAR 17C	1992	PL	207591	VERDE STAR 17F	1992
PL	207590	VERDE STAR 17E	1992	PL	207593	VERDE STAR 17H	1992
PL	207592	VERDE STAR 17G	1992	PL	207595	DIAMOND CREEK B	1992
PL	207594	DIAMOND CREEK A	1992	PL	207597	CLIFF DWELLER F	1992
PL	207596	CLIFF DWELLER E	1992	PL	207605	VIRGIN RIVER A	1992
PL	207604	MORMON FLAT G	1992	PL	207608	TRCY A	1992
PL	207606	VIRGIN RIVER B	1992	PL	207610	TRCY C	1992
PL	207609	TROY B	1992	PL	207613	TRCY F	1992
PL	207612	TROY E	1992	PL	207615	TRCY H	1992
PL	207614	TROY G	1992	PL	207617	WOODY FRACTION B	1992
PL	207616	WOODY FRACTION A	1992	PL	207619	CLIFF DWELLER FRAC B	1992
PL	207618	CLIFF DWELLER FRAC A	1992				

ARIZONA

LEAD FILE NUMBER - 272753

ENTERED IN COMPUTER

9-6-94 Sewas

CASE TYPE	SERIAL NUMBER	CLAIM NAME	LAST ASSMT.	CASE TYPE	SERIAL NUMBER	CLAIM NAME	LAST ASSMT.
PL	272753	VERDE STAR #5A	1992	PL	272754	VERDE STAR #5B	1992
PL	272755	VERDE STAR #5C	1992	PL	272756	VERDE STAR #5D	1992
PL	272757	VERDE STAR #5E	1992	PL	272758	VERDE STAR #5F	1992
PL	272759	VERDE STAR #5G	1992	PL	272760	VERDE STAR #5H	1992
PL	272761	VERDE STAR #8A	1992	PL	272762	VERDE STAR #8B	1992
PL	272766	VERDE STAR #8F	1992	PL	272775	VERDE STAR #12A	1992
PL	272776	VERDE STAR #12B	1992	PL	272777	VERDE STAR #12C	1992
PL	272778	VERDE STAR #12D	1992	PL	272779	VERDE STAR #12E	1992
PL	272780	VERDE STAR #12F	1992	PL	272781	VERDE STAR #12G	1992
PL	272782	VERDE STAR #12H	1992	PL	272785	VERDE STAR #13C	1992
PL	272787	VERDE STAR #13E	1992	PL	272789	VERDE STAR #13G	1992

Cloned
207543
207549-207553
207554-207560

207578-207560
207578-207597
207604-207606
207608-207610

207612-207619

8/31/93 ~~xxx~~ 02/13/94

1994

MISSING ASSESSMENT LIST BY SERIAL NUMBER

PAGE 001

LEAD OWNER

SUPERIOR CO
100 W COOLIDGE
PHOENIX AZ 85013

CO-OWNERS
NONE

ARIZONA

LEAD FILE NUMBER - 87527

CASE TYPE	SERIAL NUMBER	CLAIM NAME	LAST ASSMT.	CASE TYPE	SERIAL NUMBER	CLAIM NAME	LAST ASSMT.
PL	87527	DRAKE LIMESTONE NO 1	1992				
PL	87528	DRAKE LIMESTONE NO.2	1992	PL	87529	DRAKE LIMESTONE NO.3	1992
PL	87530	DRAKE LIMESTONE NO.4	1992	PL	87531	DRAKE LIMESTONE NO.5	1992
PL	87532	DRAKE LIMESTONE NO.6	1992	PL	87533	DRAKE LIMESTONE NO.7	1992
PL	87534	DRAKE LIMESTONE NO.8	1992	PL	87535	DRAKE LIMESTONE NO.9	1992
PL	87536	DRAKE LIMESTONENO.10	1992	PL	87537	DRAKE LIMESTONENO.11	1992
PL	87538	DRAKE LIMESTONENO.12	1992	PL	87539	DRAKE LIMESTONENO.13	1992
PL	87540	DRAKE LIMESTONENO.14	1992	PL	87541	DRAKE LIMESTONENO.15	1992

ARIZONA

LEAD FILE NUMBER - 87712

CASE TYPE	SERIAL NUMBER	CLAIM NAME	LAST ASSMT.	CASE TYPE	SERIAL NUMBER	CLAIM NAME	LAST ASSMT.
PL	87728	BILLY D	1992	PL	87729	BILLY E	1992
PL	87730	BILLY F	1992	PL	87731	BILLY G	1992
PL	87734	BILLY J	1992	PL	87735	BILLY Q	1992
PL	87738	BILLY T	1992	PL	87752	SUPERIOR LIMSTN NO 1	1992
PL	87753	SUPERIOR LIMSTN NO 2	1992	PL	87754	SUPERIOR LIMSTN NO 3	1992
PL	87755	SUPERIOR LIMSTN NO 4	1992	PL	87756	SUPERIOR LIMSTN NO 5	1992
PL	87757	SUPERIOR LIMSTN NO 6	1992	PL	87758	SUPERIOR LIMSTN NO 7	1992



United States Department of the Interior

BUREAU OF LAND MANAGEMENT
ARIZONA STATE OFFICE
3707 N. 7TH STREET
P.O. BOX 16563
PHOENIX, ARIZONA 85011
(602) 640-5550



IN REPLY REFER TO:

(922 cd)
A MC 207573
0023M

February 6, 1990

72

Lester Hall:

NOTICE TO MINING CLAIMANTS

Your annual filing of an affidavit of assessment work or notice of intention to hold received in this office did not contain all of the correct Bureau of Land Management serial numbers assigned to each claim.

Below are the names of the claims, serial numbers erroneously listed on the affidavit and the correct serial numbers according to our records:

<u>Name of Claims</u>	<u>Incorrect Serial Numbers</u>	<u>Correct Serial Numbers</u>
Gypsum Heart 4D	207537	207573

Our records for the claim(s) have been updated to show receipt of the required annual filing for 1989.

The regulations under 43 CFR Subpart 3833 state: "Citing the serial number shall comply with the requirement in the Act to file an additional description of the claim."

To receive proper credit in the future, in addition to naming each claim on the affidavit, always include the correct serial numbers assigned to each of the mining claims, mill or tunnel sites.

Sincerely,

Alan Rabinoff
Chief, Branch of
Mining Law Administration

October 21, 1983

Superior Companies
P.O. Box 6497
Phoenix, Arizona 85005

Gentleman:

On October 17, 1983 we received location notices for 77 claims. Enclosed is a list showing the serial numbers assigned to each claim.

Two of the location notices did not agree with the submitted list and map.

A MC 207569 Gypsum Heart 3A - the map and list show this as Gypsum Heart 3C ((A MC 207567 is also Gypsum Heart 3A)

A MC 207590 Verde Star 71E - the map and list show this as Verde Star 17E

You may want to amend one or both of these claims to change the names. Any amendments must be filed in this office within 80 days from the date of the amendments.

If you have any questions, please write or call our Mining Claims Section at (602) 261-4183.

Sincerely,

/s/ Mario L. Lopez

Mario L. Lopez
Chief, Branch of Lands
and Minerals Operations

Enclosure

cc: H. Mason Coggin

NGarneau;cjs

✓
PB

NOTICE!!

These documents have been scanned!

Do not place un-scanned documents beneath this notice!

Do not remove this notice from this file!

GPO Jacket No. 560-102
Print Order 61540
Rise Business Services, LLC
Job=AZ15 8/2/2019



Box Number= AZ15210



Claim Begin-End: AMC207543-AMC207619


3 Transfers



AZ15210-7

AMC196365-AMC210385

119331-Do DS



INSTRUMENT # 9751458
OFFICIAL RECORDS OF
YAVAPAI COUNTY
PATSY C. JENNEY-COLON
REQUEST OF:

CAPITAL TITLE AGENCY
DATE: 09/15/97 TIME: 15:00
FEE: 11.00 SC: 4.00 PT: 1.00
BOOK 3478 PAGE 573 PAGES: 011

BK	FEE
	16
MAP	\$4
PCL	\$5
	\$1
\$ 11.00	

NO TRANSFER FEE NECESSARY
EXEMPTED UNDER A.R.S. 42-1612 AC *dy*

QUIT CLAIM DEED

EXEMPT FROM AFFIDAVIT - A.R.S. 42-1614(A)(6)

ACCOMMODATION RECORDS
NO TITLE LIABILITY

For the consideration of the sum of Ten Dollars (\$10.00), and other valuable consideration received,

SUPERIOR COMPANIES, an Arizona corporation,

hereby quit claims to

SALT-RIVER PIMA-MARICOPA INDIAN COMMUNITY, an Indian Tribe organized under Section 16 of the Indian Reorganization Act of 1934, doing business as PHOENIX CEMENT COMPANY,

all right, title or interest in the following real property situated in Yavapai County,
Arizona:

SEE EXHIBIT "A" ATTACHED HERETO AND INCORPORATED HEREIN

Dated this 11 day of September, 1997.

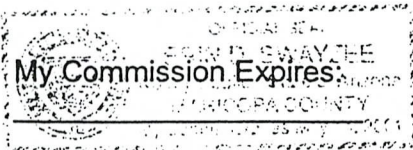
SUPERIOR COMPANIES, an Arizona corporation

By: Archer V. Shelton
Its: President

STATE OF ARIZONA)
) ss.
County of Maricopa)

This instrument was acknowledged before me this 14th day of September, 1997, by Archer V. Shelton, the President of SUPERIOR COMPANIES, an Arizona corporation, on behalf of the corporation.

Orian D. Swaffee
Notary Public



ENTERED IN COMPUTER 800-3478 PAGE 573

214843.01!\15009-002

1/30/98 *JS*

EXHIBIT "A"

MILL SITE LEGAL DESCRIPTIONS

GH NO. 1 MILL SITE

This claim consists of approximately 5 acres being the West one half of the Northwest one quarter of Lot 2, Section 12 Township 13 North, Range 5 East of the Gila and Salt River Base and Meridian of Yavapai County, Arizona

GH NO. 2 MILL SITE

This claim consists of approximately 5 acres being the East one half of the Northwest one quarter of Lot 2, Section 12 Township 13 North, Range 5 East of the Gila and Salt River Base and Meridian of Yavapai County, Arizona

GH NO. 3 MILL SITE

This claim consists of approximately 5 acres being the East one half of the Southwest one quarter of Lot 2, Section 12 Township 13 North, Range 5 East of the Gila and Salt River Base and Meridian of Yavapai County, Arizona

GH NO. 4 MILL SITE

This claim consists of approximately 5 acres being the West one half of the Southwest one quarter of Lot 2, Section 12 Township 13 North, Range 5 East of the Gila and Salt River Base and Meridian of Yavapai County, Arizona

GH NO. 5 MILL SITE

This claim consists of approximately 5 acres being the West one half of the North one half of Lot 17, Section 12 Township 13 North, Range 5 East of the Gila and Salt River Base and Meridian of Yavapai County, Arizona

GH NO. 6 MILL SITE

This claim consists of approximately 5 acres being the East one half of the North one half of Lot 17, Section 12 Township 13 North, Range 5 East of the Gila and Salt River Base and Meridian of Yavapai County, Arizona

GH NO. 7 MILL SITE

This claim consists of approximately 5 acres being the West one half of the Northwest one quarter of Lot 7, Section 12 Township 13 North, Range 5 East of the Gila and Salt River Base and Meridian of Yavapai County, Arizona

PHOENIX, ARIZONA

1997 OCT -2 P 1: 24

RECEIVED
B.L.M. AZ STATE OFF

3478 574

GH NO. 8 MILL SITE

This claim consists of approximately 5 acres being the East one half of the Northwest one quarter of Lot 17, Section 12 Township 13 North, Range 5 East of the Gila and Salt River Base and Meridian of Yavapai County, Arizona

GH NO. 9 MILL SITE

This claim consists of approximately 5 acres being the West one half of the South one half of Lot 17, Section 12 Township 13 North, Range 5 East of the Gila and Salt River Base and Meridian of Yavapai County, Arizona

GH NO. 10 MILL SITE

This claim consists of approximately 5 acres being the East one half of the South one half of Lot 17, Section 12 Township 13 North, Range 5 East of the Gila and Salt River Base and Meridian of Yavapai County, Arizona

GH NO. 11 MILL SITE

This claim consists of approximately 5 acres being the West one half of the Southwest one quarter of Lot 7, Section 12 Township 13 North, Range 5 East of the Gila and Salt River Base and Meridian of Yavapai County, Arizona

GH NO. 12 MILL SITE

This claim consists of approximately 5 acres being the East one half of the Southwest one quarter of Lot 7, Section 12 Township 13 North, Range 5 East of the Gila and Salt River Base and Meridian of Yavapai County, Arizona

GH NO. 13 MILL SITE

This claim consists of approximately 5 acres being the West one half of Lot 18, Section 12 Township 13 North, Range 5 East of the Gila and Salt River Base and Meridian of Yavapai County, Arizona

GH NO. 14 MILL SITE

This claim consists of approximately 5 acres being the East one half of Lot 18, Section 12 Township 13 North, Range 5 East of the Gila and Salt River Base and Meridian of Yavapai County, Arizona

GH NO. 15 MILL SITE

This claim consists of approximately 2.71 acres being Lot 24, Section 12 Township 13 North, Range 5 East of the Gila and Salt River Base and Meridian of Yavapai County, Arizona

1997 OCT - 2 P 1:24

RECEIVED
B.L.M. AZ STATE OFF

3478 PAGE 575

GH NO. 16 MILL SITE

This claim consists of approximately 2.70 acres being Lot 25, Section 12 Township 13 North, Range 5 East of the Gila and Salt River Base and Meridian of Yavapai County, Arizona

GH NO. 17 MILL SITE

This claim consists of approximately 0.05 acres being Lot 21, Section 12 Township 13 North, Range 5 East of the Gila and Salt River Base and Meridian of Yavapai County, Arizona

RECEIVED
B.L.M. AZ STATE OFFI
1991 OCT -2 P 1:24
PHOENIX, ARIZONA

EXHIBIT "A"

LEGAL DESCRIPTION PLACER CLAIMS

LIBBY 1B

The claim consist of approximately 20 acres being the West one half of the Lot 7 of Section One Township 13 North, Range 5 East of the Gila and Salt River Base and Meridian of Yavapai County, Arizona.

LIBBY 1C

The claim consist of approximately 20 acres being the all of Lot 14 of Section One Township 13 North, Range 5 East of the Gila and Salt River Base and Meridian of Yavapai County, Arizona.

LIBBY 1D

The claim consist of approximately 20 acres being the West one half of Lot 9 of Section One Township 13 North, Range 5 East of the Gila and Salt River Base and Meridian of Yavapai County, Arizona.

LIBBY 1E

The claim consist of approximately 20 acres being the East one half of Lot 9 of Section One Township 13 North, Range 5 East of the Gila and Salt River Base and Meridian of Yavapai County, Arizona.

LIBBY 1F

The claim consist of approximately 20 acres being the West one half of Lot 10 of Section One Township 13 North, Range 5 East of the Gila and Salt River Base and Meridian of Yavapai County, Arizona.

LIBBY 2E

The claim consist of approximately 20 acres being the all of lot 13 of Section One Township 13 North, Range 5 East of the Gila and Salt River Base and Meridian of Yavapai County, Arizona.

LIBBY 2F

The claim consist of approximately 20 acres being the West one half of Lot 6 of Section One Township 13 North, Range 5 East of the Gila and Salt River Base and Meridian of Yavapai County, Arizona.

GYPSUM HEART A

The claim consist of approximately 20 acres being the North one half of the Southeast one quarter of the Northwest one quarter of Section One Township 13 North, Range 5 East of the Gila and Salt River Base and Meridian of Yavapai County, Arizona.

RECEIVED
B.L.M. AZ STATE OFFICE
1997 OCT 1 P 1:24
PHOENIX ARIZONA

GYPSUM HEART B

The claim consist of approximately 20 acres being the East one half of the Southwest one quarter of the Northwest one quarter of Section One Township 13 North, Range 5 East of the Gila and Salt River Base and Meridian of Yavapai County, Arizona.

GYPSUM HEART C

The claim consist of approximately 20 acres being the West one half of the Southwest one quarter of the Northwest one quarter of Section One Township 13 North, Range 5 East of the Gila and Salt River Base and Meridian of Yavapai County, Arizona.

GYPSUM HEART 2A

The claim consist of approximately 20 acres being the East one half of the Southeast one quarter of the Southwest one quarter of Section One Township 13 North, Range 5 East of the Gila and Salt River Base and Meridian of Yavapai County, Arizona.

GYPSUM HEART 2B

The claim consist of approximately 20 acres being the West one half of the Southeast one quarter of the Southwest one quarter of Section One Township 13 North, Range 5 East of the Gila and Salt River Base and Meridian of Yavapai County, Arizona.

GYPSUM HEART 2C

The claim consist of approximately 20 acres being the East one half of the Southwest one quarter of the Southwest one quarter of Section One Township 13 North, Range 5 East of the Gila and Salt River Base and Meridian of Yavapai County, Arizona.

GYPSUM HEART 3A

The claim consist of approximately 20 acres being the East one half of the Northeast one quarter of the Northeast one quarter of Section Eleven Township 13 North, Range 5 East of the Gila and Salt River Base and Meridian of Yavapai County, Arizona.

GYPSUM HEART 3B

The claim consist of approximately 20 acres being the West one half of the Northeast one quarter of the Northeast one quarter of Section Eleven Township 13 North, Range 5 East of the Gila and Salt River Base and Meridian of Yavapai County, Arizona.

GYPSUM HEART 3C

The claim consist of approximately 20 acres being the North one half of the Southeast one quarter of the Northeast one quarter of Section Eleven Township 13 North, Range 5 East of the Gila and Salt River Base and Meridian of Yavapai County, Arizona.

RECEIVED
B.L.M. AZ STATE OFFICE
1997 OCT - 1:24
PHOENIX, ARIZONA

GYPSUM HEART 4A

The claim consist of approximately 20 acres being the East one half of the Northwest one quarter of the Northeast one quarter of Section Eleven Township 13 North, Range 5 East of the Gila and Salt River Base and Meridian of Yavapai County, Arizona.

GYPSUM HEART 4B

The claim consist of approximately 20 acres being the West one half of the Northwest one quarter of the Northeast one quarter of Section Eleven Township 13 North, Range 5 East of the Gila and Salt River Base and Meridian of Yavapai County, Arizona.

GYPSUM HEART 4C

The claim consist of approximately 20 acres being the West one half of the Southwest one quarter of the Northeast one quarter of Section Eleven Township 13 North, Range 5 East of the Gila and Salt River Base and Meridian of Yavapai County, Arizona.

GYPSUM HEART 4D

The claim consist of approximately 20 acres being the East one half of the Southwest one quarter of the Northeast one quarter of Section Eleven Township 13 North, Range 5 East of the Gila and Salt River Base and Meridian of Yavapai County, Arizona.

MORMON FLAT A

The claim consist of approximately 20 acres being the East one half of Lot 2 of Section Twelve Township 13 North, Range 5 East of the Gila and Salt River Base and Meridian of Yavapai County, Arizona.

MORMON FLAT C

The claim consist of approximately 20 acres being the East one half of Lot 3 of Section Twelve Township 13 North, Range 5 East of the Gila and Salt River Base and Meridian of Yavapai County, Arizona.

MORMON FLAT D

The claim consist of approximately 20 acres being the West one half of Lot 3 of Section Twelve Township 13 North, Range 5 East of the Gila and Salt River Base and Meridian of Yavapai County, Arizona.

TROY D

The claim consist of approximately 20 acres being the West one half of Lot 20 and a part of Lot 6 of Section Twelve Township 13 North, Range 5 East of the Gila and Salt River Base and Meridian of Yavapai County, Arizona.

GLEN CANYON A

The claim consist of approximately 20 acres being the East one half of the Northeast one quarter of the Southwest one quarter of Section One Township 13 North, Range 5 East of the Gila and Salt River Base and Meridian of Yavapai County, Arizona.

GLEN CANYON B

The claim consist of approximately 20 acres being the West one half of the Northeast one quarter of the Southwest one quarter of Section One Township 13 North, Range 5 East of the Gila and Salt River Base and Meridian of Yavapai County, Arizona.

GLEN CANYON C

The claim consist of approximately 20 acres being the East one half of the Northwest one quarter of the Southwest one quarter of Section One Township 13 North, Range 5 East of the Gila and Salt River Base and Meridian of Yavapai County, Arizona.

GLEN CANYON D

The claim consist of approximately 20 acres being the West one half of the Northwest one quarter of the Southwest one quarter of Section One Township 13 North, Range 5 East of the Gila and Salt River Base and Meridian of Yavapai County, Arizona.

VERDE STAR 8C

This placer claim has been located with exterior limits conforming to the rectangular subdivision of the public lands survey of the United States and is described as the W1/2SW1/4SE1/4 of Section 4, T 13 N, R 5 E, G&SRB&M, Yavapai County, State of Arizona, containing 20 acres more or less.

VERDE STAR 8D

This placer claim has been located with exterior limits conforming to the rectangular subdivision of the public lands survey of the United States and is described as the E1/2SW1/4SE1/4 of Section 4, T 13 N, R 5 E, G&SRB&M, Yavapai County, State of Arizona, containing 20 acres more or less.

VERDE STAR 8E

This placer claim has been located with exterior limits conforming to the rectangular subdivision of the public lands survey of the United States and is described as the W1/2SE1/4SE1/4 of Section 4, T 13 N, R 5 E, G&SRB&M, Yavapai County, State of Arizona, containing 20 acres more or less.

VERDE STAR 10A

This placer claim has been located with exterior limits conforming to the rectangular subdivision of the public lands survey of the United States and is described as the W1/2NW1/4NE1/4 of Section 9, T 13 N, R 5 E, G&SRB&M, Yavapai County, State of Arizona, containing 20 acres more or less.

RECEIVED
B.L.M. ASSISTANT OFFICE
1998 DEC 2 P 1:22
PHOENIX, ARIZONA

8

VERDE STAR 10B

This placer claim has been located with exterior limits conforming to the rectangular subdivision of the public lands survey of the United States and is described as the W1/2SW1/4NE1/4 of Section 9, T 13 N, R 5 E, G&SRB&M, Yavapai County, State of Arizona, containing 20 acres more or less.

VERDE STAR 10C

This placer claim has been located with exterior limits conforming to the rectangular subdivision of the public lands survey of the United States and is described as the E1/2NW1/4NE1/4 of Section 9, T 13 N, R 5 E, G&SRB&M, Yavapai County, State of Arizona, containing 20 acres more or less.

VERDE STAR 10D

This placer claim has been located with exterior limits conforming to the rectangular subdivision of the public lands survey of the United States and is described as the E1/2SW1/4NE1/4 of Section 9, T 13 N, R 5 E, G&SRB&M, Yavapai County, State of Arizona, containing 20 acres more or less.

VERDE STAR 10E

This placer claim has been located with exterior limits conforming to the rectangular subdivision of the public lands survey of the United States and is described as the W1/2NE1/4NE1/4 of Section 9, T 13 N, R 5 E, G&SRB&M, Yavapai County, State of Arizona, containing 20 acres more or less.

VERDE STAR 10F

This placer claim has been located with exterior limits conforming to the rectangular subdivision of the public lands survey of the United States and is described as the W1/2SE1/4NE1/4 of Section 9, T 13 N, R 5 E, G&SRB&M, Yavapai County, State of Arizona, containing 20 acres more or less.

VERDE STAR 10G

This placer claim has been located with exterior limits conforming to the rectangular subdivision of the public lands survey of the United States and is described as the E1/2NE1/4NE1/4 of Section 9, T 13 N, R 5 E, G&SRB&M, Yavapai County, State of Arizona, containing 20 acres more or less.

VERDE STAR 10H

This placer claim has been located with exterior limits conforming to the rectangular subdivision of the public lands survey of the United States and is described as the E1/2SE1/4NE1/4 of Section 9, T 13 N, R 5 E, G&SRB&M, Yavapai County, State of Arizona, containing 20 acres more or less.

RECEIVED
B.L.M. AZ STATE OFFICE

VERDE STAR 13A

This placer claim has been located with exterior limits conforming to the rectangular subdivision of the public lands survey of the United States and is described as the W1/2NW1/4NW1/4 of Section 10, T 13 N, R 5 E, G&SRB&M, Yavapai County, State of Arizona, containing 20 acres more or less.

VERDE STAR 13B

This placer claim has been located with exterior limits conforming to the rectangular subdivision of the public lands survey of the United States and is described as the W1/2SW1/4NW1/4 of Section 10, T 13 N, R 5 E, G&SRB&M, Yavapai County, State of Arizona, containing 20 acres more or less.

VERDE STAR 13D

This placer claim has been located with exterior limits conforming to the rectangular subdivision of the public lands survey of the United States and is described as the E1/2SW1/4NW1/4 of Section 10, T 13 N, R 5 E, G&SRB&M, Yavapai County, State of Arizona, containing 20 acres more or less.

VERDE STAR 13F

This placer claim has been located with exterior limits conforming to the rectangular subdivision of the public lands survey of the United States and is described as the W1/2SE1/4NW1/4 of Section 10, T 13 N, R 5 E, G&SRB&M, Yavapai County, State of Arizona, containing 20 acres more or less.

VERDE STAR 13H

This placer claim has been located with exterior limits conforming to the rectangular subdivision of the public lands survey of the United States and is described as the E1/2SE1/4NW1/4 of Section 10, T 13 N, R 5 E, G&SRB&M, Yavapai County, State of Arizona, containing 20 acres more or less.

BILLY H

The claim consists of approximately 160 acres being the East one half of the West one half of Section 22, Township 13 North, Range 5 East of the Gila and Salt River Base and Meridian of Yavapai County, Arizona.

BILLY I

The claim consists of approximately 160 acres being the Northeast one quarter of Section 22, Township 13 North, Range 5 East of the Gila and Salt River Base and Meridian of Yavapai County, Arizona.

PHOENIX, ARIZONA

1997 OCT - 2 P 1: 25

RECEIVED
B.L.M. AZ STATE OFFICE

BILLY R

The claim consists of approximately 160 acres being the Southeast one quarter of Section 22, Township 13 North, Range 5 East of the Gila and Salt River Base and Meridian of Yavapai County, Arizona.

BILLY S

The claim consists of approximately 160 acres being the Northeast one quarter of Section 27, Township 13 North, Range 5 East of the Gila and Salt River Base and Meridian of Yavapai County, Arizona.

BILLY FRACTION

The claim consists of approximately 120 acres being the East one half of the Northwest one quarter and the Southwest one quarter of the Northwest one quarter of Section 27, Township 13 North, Range 5 East of the Gila and Salt River Base and Meridian of Yavapai County, Arizona.

RECEIVED
B.L.M. AZ STATE OFFICE
1991 OCT -2 P 1:25
PHOENIX, ARIZONA

APPROVED BY STATE
COMMISSIONER

It is hereby approved and authorized that the following claims be included in the
Bureau of Land Management's inventory of public lands in Arizona. The claims are located in the
Yavapai County, Arizona. The claims are located in the
Southeast one quarter of Section 22, Township 13 North, Range 5 East of the Gila and Salt River Base and Meridian of Yavapai County, Arizona.

APPROVED BY STATE
COMMISSIONER



BOOK 3478 PAGE 583

STATE OF ARIZONA
County of Yavapai

FLETCHER HENRY-SMITH, County Recorder, do and for the County of Yavapai, State of Arizona, and custodian of the records of such office, do hereby certify that the foregoing is a full, true and correct copy of the record as same appears in my office.



IN WITNESS WHEREOF, I have hereunto set my hand and affixed my official seal in the City of Prescott, County of Yavapai, State of Arizona, on this the
16 day of *Sept*, A.D. 19*17*.
M. M. Garrison
Deputy Recorder

Escrow No. 01970236 - 001 PJM

Check Date: 09/18/1997

Check No. 071250

DESCRIPTION	CODE	AMOUNT
-------------	------	--------

FILING FEES

\$330.00

Check Total

\$330.00

Seller/Buyer:



SUPERIOR COMPANIES/SALT RIVER PIMA-MARICOPA INDIAN COMMUNITY

Property Address:

, AZ

Tax Parcel Id:

217-36-070&069



Form 370-41
(March 1984)

UNITED STATES
DEPARTMENT OF THE INTERIOR
BUREAU OF LAND MANAGEMENT

RECEIPT AND ACCOUNTING ADVICE

NO. 2373138

Subject: TRANSFER OF INTEREST - 66

TC/AZ 10/02/97

Applicant:

2 22 12 330.00

CAPITAL TITLE AGENCY
ESCROW ACCOUNT
4808 N 22ND ST
PHOENIX AZ 85016

Remitter:

CK 071250

Owners Name / address

Assignor:

LEASE MANAGEMENT DATA									
<input type="checkbox"/> NEW <input type="checkbox"/> UPDATE <input type="checkbox"/> PAYMENT									
ORIGINAL SERIAL NO.	ASG.	TYPE	ST.	CTY.	FUND SYMBOL			ACRES/UNITS	RATE
AMC 260521, ET AL									
AMOUNT	ANV. DATE	EXP. DATE	BILL CYC.	S/C	DISTRICT	NEXT BILL	MISC. DATA	U of M	ACTUAL UNITS
ASSIGNMENT SERIAL NO.	ASG.	TYPE	ST.	CTY.	FUND SYMBOL			ACRES/UNITS	RATE
AMOUNT	ANV. DATE	EXP. DATE	BILL CYC.	S/C	DISTRICT	NEXT BILL	MISC. DATA	U of M	ACTUAL UNITS

APPLY REMITTANCE			
ACTION	FUND SYMBOL	CTY.	AMOUNT
FILING FEE			
RENTAL			
UNEARNED			
REFUND			
TOTAL			
AMOUNT DUE			

Remarks:

BY:

DATE:

- ☐ Lease in Escrow?
☐ KGS?
☐ Auto Escalates?
☐ Auto Renew?

Of Interest?
Operating Rights?
Operator
Bond Filed?

FOR MMS USE ONLY

BILLEE		FOREST REFUGE
NUMBER		
OCS SECTION		

NOTICE!!

These documents have been scanned!

Do not place un-scanned documents beneath this notice!

Do not remove this notice from this file!

GPO Jacket No. 560-102
Print Order 61540
Rise Business Services, LLC
Job=AZ15 8/2/2019



Box Number= AZ15210



Claim Begin-End: AMC207543-AMC207619

4 Annual Filings



AZ15210-7

AMC196365-AMC210385

Receipt #: 167522

Amount Received: 4600⁰⁰

Date: 8/14/00 (doc 8-11-00)

Transaction #: 180586

Lead #: 87712, 207543, 260521,
272753, 263074

AMC #	Code	\$\$\$\$
87732 - 87733	482	200
87736 - 87737		200
87739		100
207544 - 207548		500
207554 - 207555		200
207561 - 207564		400
207571 - 207573		300
207598		100
207611		100
260521 - 260524		400
260531 - 260532		200
260534		100
⁶⁵ 272763 - 272774		300
272767 - 272774		1200 800
272783 - 272784		200
272786		100

Total: 4600

480----POL-----\$5

481----NOI-----\$5

482----Maint.---\$100

396----Trf.-----\$5

635----Amd.-----\$5

379----Refund

AMC #	Code	\$\$\$\$
272788	482	100
272790		100
263074 - 263075		200

Entered: JB 8/16/00
Date

Verified: JA 8-17-00
Date

Sent to Accounts: 8-17-00
Date

Earned by Accounts: _____
Date



P.O. BOX 428 • CLARKDALE, ARIZONA 86324 • (520) 634-2261

CERTIFIED MAIL-RETURN RECEIPT REQUESTED
August 9, 2000

Bureau of Land Management
Arizona State Office
222 North Central Avenue
Phoenix, AZ 85004-2203

ATTN: Mining Claim Section

RE: 46 Gypsum Mining Claims
Salt River Pima-Maricopa Indian Community d.b.a. Phoenix Cement Company

Dear Sirs:

Please find enclosed a check for \$4600.00 for payment of Annual Maintenance Fees for Intent to Hold on 46 mining claims. All of the following claims are in common and are in conjunction with patented land held by the owner, Salt River Pima-Maricopa Indian Community d.b.a. Phoenix Cement Company. One hundred dollars (\$100.00) per claim is paid herein by the owner of said claims for the purpose of complying with the laws of the United States of America pertaining to assessment or annual maintenance and further development.

Sincerely,

James D. Wells
Vice President of Cement Operations

Enclosures

RECEIVED
BUREAU OF
LAND MANAGEMENT
ARIZONA
STATE OFFICE
PHOENIX, ARIZONA

AUG 11 10 03 AM '00

RECEIVED
BUREAU OF
LAND MANAGEMENT



RECEIVED
BUREAU OF
LAND MANAGEMENT

AUG 11 10 03 AM '00

ARIZONA
STATE OFFICE
PHOENIX, ARIZONA

<u>Name of Claim</u>	<u>AMC Number</u>	<u>County Book #</u>	<u>Page #</u>
Libby 1B	207544✓	1570	700,701
Libby 1C	207545✓	1570	702,703
Libby 1D	207546✓	1570	704,705
Libby 1E	207547✓	1570	706,707
Libby 1F	207548✓	1570	708,709
Libby 2E	207554✓	1570	664,665
Libby 2F	207555✓	1570	666,667
Gypsum Heart A	207561✓	1570	678,679
Gypsum Heart B	207562✓	1570	680,681
Gypsum Heart C	207563✓	1570	682,683
Gypsum Heart 2A	207564✓	1570	692,693
Gypsum Heart 4B	207571✓	1570	720,721
Gypsum Heart 4C	207572✓	1570	722,723
Gypsum Heart 4D	207573✓	1570	724,725
Mormon Flat A	207598✓	1570	756,757
Troy D	207611✓	1570	776,777
Verde Star 8C	272763✓	1959	920
Verde Star 8D	272764✓	1959	922
Verde Star 8E	272765✓	1959	924
Verde Star 10A	272767✓	1959	928
Verde Star 10B	272768✓	1959	930
Verde Star 10C	272769✓	1959	932
Verde Star 10D	272770✓	1959	934
Verde Star 10E	272771✓	1959	936
Verde Star 10F	272772✓	1959	938
Verde Star 10G	272773✓	1959	940
Verde Star 10H	272774✓	1959	942
Verde Star 13A	272783✓	1959	960
Verde Star 13B	272784✓	1959	962
Verde Star 13D	272786✓	1959	966
Verde Star 13F	272788✓	1959	970
Verde Star 13H	272790✓	1959	974
Billy H	87732✓	260	74
Billy I	87733✓	260	75
Billy R	87736✓	260	84
Billy S	87737✓	260	85
Billy Fraction	87739✓	260	92
GH Mill Site 1	260521✓	1866	275,276
GH Mill Site 2	260522✓	1866	277,278
GH Mill Site 3	260523✓	1866	279,280
GH Mill Site 4	260524✓	1866	281,282
GH Mill Site 11	260531✓	1866	295,296
GH Mill Site 12	260532✓	1866	297,298
GH Mill Site 14	260534✓	1866	301,302

ENTERED INTO COMPUTER
8/16/00

VERIFIED
8-17-00

44-C

<u>Name of Claim</u>	<u>AMC Number</u>	<u>County Book #</u>	<u>Page #</u>
GH Mill Site 15	263074	1881	550,551
GH Mill Site 16	263075	1881	548,549

The following claims are associated with patent application A-22975 and therefore exempt from rental fees per 43 CFR Parts 3730, et al.

<u>Name of Claim</u>	<u>AMC Number</u>	<u>County Book #</u>	<u>Page #</u>
Gypsum Heart 2B	207565	1570	694,695
Gypsum Heart 2C	207566	1570	696,697
Gypsum Heart 3A	207567	1570	712,713
Gypsum Heart 3B	207568	1570	714,715
Gypsum Heart 3C	207569	1570	716,717
Gypsum Heart 4A	207570	1570	718,719
Mormon Flat C	207600	1570	752,753
Mormon Flat D	207601	1570	750,751
Glen Canyon A	207574	1570	684,685
Glen Canyon B	207575	1570	686,687
Glen Canyon C	207576	1570	688,689
Glen Canyon D	207577	1570	690,691
GH Mill Site 5	260525	1866	283,284
GH Mill Site 6	260526	1866	285,286
GH Mill Site 7	260527	1866	287,288
GH Mill Site 8	260528	1866	289,290
GH Mill Site 9	260529	1866	291,292
GH Mill Site 10	260530	1866	293,294
GH Mill Site 13	260533	1866	299,300
GH Mill Site 17	263076	1881	546,547

ENTERED INTO COMPUTER

8/16/00

VERIFIED

8-17-00

ARIZONA
STATE OFFICE
PHOENIX, ARIZONA

AUG 11 10 03 AM '00

RECEIVED
BUREAU OF
LAND MANAGEMENT

United States Department of the Interior
Bureau of Land Management
BUSINESS & SUPPORT SVCS DIV
222 N CENTRAL AVE
PHOENIX, AZ 85004 -2203
Phone: (602) 417-9200

Receipt

No:

167522

Transaction #: 180586

Date of Transaction: 08/14/2000

CUSTOMER: PHOENIX CEMENT CO
BOX 428
CLARKDALE, AZ 86324

LINE #	QTY	COMMODITY / SUBJECT / ACTION / PRODUCT	REMARKS	UNIT PRICE	TOTAL
1	1	LOCATABLE MINERALS / MINING CLAIMS-ACCOUNTS/UNADJUDICATED / MINING CLAIM MONEY RECEIVED (455)	MAINT 2001 (46)	- n/a -	\$4,600.00
TOTAL:					\$4,600.00

PAYMENT INFORMATION

1	AMOUNT:	\$4,600.00	POSTMARKED:	08/10/2000
	TYPE:	CHECK	RECEIVED:	08/11/2000
	CHECK NO:	007275		
	NAME:	PHOENIX CEMENT COMPANY BOX 428 CLARKDALE AZ 86324		

REMARKS

CASE SERIAL NUMBER INFORMATION

TRNS #	LINE #	CASES
180586	1	AMC207544

This receipt was generated by the automated BLM Collections and Billings System and is a paper representation of a portion of the official electronic record contained therein.

PHOENIX CEMENT

P.O. BOX 428 • CLARKDALE, ARIZONA 86324 • (520) 634-2261

260521
263074

207543-
272753-
87712-

CERTIFIED MAIL-RETURN RECEIPT REQUESTED
AUGUST 24, 1998

Bureau of Land Management
Arizona State Office
222 North Central Avenue
Phoenix, AZ 85004-2203

ATTN: Mining Claim Section

RE: Gypsum Mining Claims
Salt River Pima-Maricopa Indian Community d.b.a. Phoenix Cement Company

Dear Sirs:

Please find enclosed a check for \$4600.00 for payment of Annual Maintenance Fees for Intent to Hold on 46 mining claims. All of the following claims are in common and are in conjunction with patented land held by the owner, Salt River Pima-Maricopa Indian Community d.b.a. Phoenix Cement Company. One hundred dollars (\$100.00) per claim is paid herein by the owner of said claims for the purpose of complying with the laws of the United States of America pertaining to assessment or annual maintenance and further development.

<u>Name of Claim</u>	<u>AMC Number</u>	<u>County Book #</u>	<u>Page #</u>
Libby 1B	207544	1570	700,701
Libby 1C	207545	1570	702,703
Libby 1D	207546	1570	704,705
Libby 1E	207547	1570	706,707
Libby 1F	207548	1570	708,709
Libby 2E	207554	1570	664,665
Libby 2F	207555	1570	666,667
Gypsum Heart A	207561	1570	678,679
Gypsum Heart B	207562	1570	680,681
Gypsum Heart C	207563	1570	682,683
Gypsum Heart 2A	207564	1570	692,693
Gypsum Heart 4B	207571	1570	720,721
Gypsum Heart 4C	207572	1570	722,723
Gypsum Heart 4D	207573	1570	724,725
Mormon Flat A	207598	1570	756,757
Troy D	207611	1570	776,777



VERIFIED

SEP 2 1998

ENTERED IN COM

9/1/98

16 sgm

Verde Star 8C	272763	1959	920
Verde Star 8D	272764	1959	922
Verde Star 8E	272765	1959	924
Verde Star 10A	272767	1959	928
Verde Star 10B	272768	1959	930
Verde Star 10C	272769	1959	932
Verde Star 10D	272770	1959	934
Verde Star 10E	272771	1959	936
Verde Star 10F	272772	1959	938
Verde Star 10G	272773	1959	940
Verde Star 10H	272774	1959	942
Verde Star 13A	272783	1959	960
Verde Star 13B	272784	1959	962
Verde Star 13D	272786	1959	966
Verde Star 13F	272788	1959	970
Verde Star 13H	272790	1959	974
Billy H	87732	260	74
Billy I	87733	260	75
Billy R	87736	260	84
Billy S	87737	260	85
Billy Fraction	87739	260	92
GH Mill Site 1	260521	1866	275,276
GH Mill Site 2	260522	1866	277,278
GH Mill Site 3	260523	1866	279,280
GH Mill Site 4	260524	1866	281,282
GH Mill Site 11	260531	1866	295,296
GH Mill Site 12	260532	1866	297,298
GH Mill Site 14	260534	1866	301,302
GH Mill Site 15	263074	1881	550,551
GH Mill Site 16	263075	1881	548,549

RECEIVED
BUREAU OF
LAND MANAGEMENT
AUG 26 9 50 AM '99

VERIFIED

SEP 2 1998

30 Sep

The following claims are associated with patent application A-22975 and therefore exempt from rental fees per 43 CFR Parts 3730, et al.

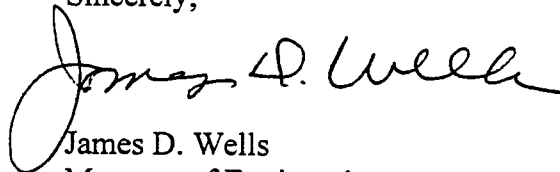
Name of Claim	AMC Number	County Book #	Page #
Gypsum Heart 2B	207565	1570	694,695
Gypsum Heart 2C	207566	1570	696,697
Gypsum Heart 3A	207567	1570	712,713
Gypsum Heart 3B	207568	1570	714,715
Gypsum Heart 3C	207569	1570	716,717
Gypsum Heart 4A	207570	1570	718,719
Mormon Flat C	207600	1570	752,753
Mormon Flat D	207601	1570	750,751
Glen Canyon A	207574	1570	684,685
Glen Canyon B	207575	1570	686,687

ENTERED IN COMPUTER

9/11/98

Glen Canyon C	207576✓	1570	688,689
Glen Canyon D	207577✓	1570	690,691
GH Mill Site 5	260525✓	1866	283,284
GH Mill Site 6	260526✓	1866	285,286
GH Mill Site 7	260527✓	1866	287,288
GH Mill Site 8	260528✓	1866	289,290
GH Mill Site 9	260529✓	1866	291,292
GH Mill Site 10	260530✓	1866	293,294
GH Mill Site 13	260533✓	1866	299,300
GH Mill Site 17	263076✓	1881	546,547

Sincerely,



James D. Wells
Manager of Engineering

Enclosures

File: H:\wellsjd\word\gypmine\claims fee.doc

RECEIVED
BUREAU OF
LAND MANAGEMENT
Aug 26 9 50 AM '99

UNITED STATES
DEPARTMENT OF THE INTERIOR
BUREAU OF LAND MANAGEMENT

RECEIPT AND ACCOUNTING ADVICE

NO. 2389701

ST/RE

08/27/98

Subject: CLAIM MAINTENANCE FEE 1999 (40)

12 12

4,600.00 ✓

Applicant: PHOENIX CEMENT CO
P O BOX 428
CLARKDALE, AZ 86324

CH # 003629

Remitter:

Assignor:

LEASE MANAGEMENT DATA										<input type="checkbox"/> NEW	<input type="checkbox"/> UPDATE	<input type="checkbox"/> PAYMENT
ORIGINAL SERIAL NO.	ASG.	TYPE	ST.	CTY.	FUND SYMBOL				ACRES/UNITS	RATE		
AMC 207544 ET AL												
AMOUNT	ANV. DATE	EXP. DATE	BILL CYC.	S/C	DISTRICT	NEXT BILL	MISC. DATA	U of M	ACTUAL UNITS			
ASSIGNMENT SERIAL NO.	ASG.	TYPE	ST.	CTY.	FUND SYMBOL				ACRES/UNITS	RATE		
AMOUNT	ANV. DATE	EXP. DATE	BILL CYC.	S/C	DISTRICT	NEXT BILL	MISC. DATA	U of M	ACTUAL UNITS			

APPLY REMITTANCE			
ACTION	FUND SYMBOL	CTY.	AMOUNT
FILING FEE			
RENTAL			
UNEARNED			
REFUND			
TOTAL			
AMOUNT DUE			

Remarks:

BY:

DATE:

<input type="checkbox"/> Lease in Escrow?	
<input type="checkbox"/> KGS?	Of Interest?
<input type="checkbox"/> Auto Escalates?	Operating Rights?
<input type="checkbox"/> Auto Renew?	Operator
	Bond Filed?

FOR MMS USE ONLY		
BILLEE		FOREST REFUGE
NUMBER		
OCS SECTION		
CODE		



272 753
87712
207543
260196
260521
263074

100 West Coolidge • Phoenix, Arizona 85013 • (602) 230-9300 • FAX (602) 230-0189

August 26, 1997

Bureau of Land Management
Arizona State Office
Mining Claim Section
222 North Central Avenue
Phoenix, AZ 85004-2203

HAND DELIVERED

Enclosed is Superior Companies check number 90022 in the amount of \$6,900.00. This check is for 1998 rental fees required by 43 CFR Parts 3730, et al. For Assessment Year September 1, 1997 through August 31, 1998.

A list of the 69 mining claims being held by the rental fee of \$100.00 per claim is attached.

I have also attached a list of 20 claims included in Patent Application A-22975 which are exempt from the \$100.00 rental fee (reference 43 CFR 3851.5) and a copy of the Mineral Entry Final Certificate. These attachments are to notify you that the claims included in the application are not to be considered abandoned by Superior Companies.

If you have any questions please call me at 230-9300, ext. 111.

Sincerely,

Candice L. Sterusky
Administrative Assistant

Attachments: Claim listing for rental
Claim listing for Patent Application
Copy of Mineral Entry Final Certificate

PHOENIX, ARIZONA
Aug 27 11 23 AM '97
RECEIVED
BLM AZ STATE OFFICE

1/30/98 mg ✓

**SUPERIOR COMPANIES
RENTAL CLAIMS**

AMC SERIAL NUMBER	MINING CLAIM NAME
87712	Calcium No. 1
87713	Calcium No. 2
87714	Calcium No. 3
87715	Calcium No. 4
87716	Calcium No. 5
87717	Calcium No. 6
87718	Calcium No. 7
87719	Calcium No. 8
87720	Calcium No. 9
87721	Calcium No. 10
87722	Calcium No. 11
87723	Calcium No. 12
87724	Calcium No. 13
87725	Calcium No. 14
87726	Calcium No. 15
87727	Calcium No. 16
87732	Billy H
87733	Billy I
87736	Billy R
87737	Billy S
87739	Billy Fraction
87749	S & F Assoc. Placer No. 23
87750	S & F Assoc. Placer No. 25
87751	S & F Assoc. Placer no. 26
207544	Libby 1B
207545	Libby 1C
207546	Libby 1D
207547	Libby 1E
207548	Libby 1F
207554	Libby 2E
207555	Libby 2F
207561	Gypsum Heart A
207562	Gypsum Heart B
207563	Gypsum Heart C

RECEIVED
BLM AZ STORE OFFICE
Aug 27 11 23 AM '97
PHOENIX, ARIZONA

1/29/98

SUPERIOR COMPANIES

RENTAL CLAIMS

(CONT.)

AMC SERIAL NUMBER

MINING CLAIM NAME

207564 ✓
207571 ✓
207572 ✓
207573 ✓

Gypsum Heart 2A
Gypsum Heart 4B
Gypsum Heart 4C
Gypsum Heart 4D

207598 ✓
207599 }
207602 }
207603 } *over 482*

Mormon Flat A
Mormon Flat B
Mormon Flat E
Mormon Flat F

207607 ✓

Virgin River C

207611 ✓

Troy D

260521 ✓
260522 ✓
260523 ✓
260524 ✓
260531 ✓
260532 ✓
260534 ✓
263074 ✓
263075 ✓

GH Mill Site 1
GH Mill Site 2
GH Mill Site 3
GH Mill Site 4
GH Mill Site 11
GH Mill Site 12
GH Mill Site 14
GH Mill Site 15
GH Mill Site 16

272763
272764
272765
272767
272768
272769
272770
272771
272772
272773
272774
272783
272784
272786
272788
272790

Verde Star 8C
Verde Star 8D
Verde Star 8E
Verde Star 10A
Verde Star 10B
Verde Star 10C
Verde Star 10D
Verde Star 10E
Verde Star 10F
Verde Star 10G
Verde Star 10H
Verde Star 13A
Verde Star 13B
Verde Star 13D
Verde Star 13F
Verde Star 13H

RECEIVED
B.L.M. AZ STATE OFFICE
Aug 27 11 23 AM '97
PHOENIX, ARIZONA

SUPERIOR COMPANIES
100 WEST COOLIDGE
PHOENIX, AZ 85013
(602)239-9300

CLAIMS ASSOCIATED WITH PATENT APPLICATION A-22975

Exempt from rental fees per 43 CFR Parts 3730, et al.

AMC SERIAL NUMBER	MINING CLAIM NAME
207565+	Gypsum Heart 2B
207566	Gypsum Heart 2C
207567	Gypsum Heart 3A
207568	Gypsum Heart 3B
207569	Gypsum Heart 3C
207570	Gypsum Heart 4A
207574	Glen Canyon A
207575	Glen Canyon B
207576	Glen Canyon C
207577	Glen Canyon D
207600	Mormon Flat C
207601	Mormon Flat D
260525	GH Mill Site 5
260526	GH Mill Site 6
260527	GH Mill Site 7
260528	GH Mill Site 8
260529	GH Mill Site 9
260530	GH Mill Site 10
260533	GH Mill Site 13
263076	GH Mill Site 17

PHOENIX, ARIZONA

AUG 27 11 23 AM '97

RECEIVED
BLM AZ STATE OFFICE

*No Rental due. FHFC issued 12/23/88
4m.*

MINERAL ENTRY FINAL CERTIFICATE

Date December 23, 1965

Filing Fees, \$ 25.00

Receipt Number 1413410

Date August 31, 1987

Purchase Money, \$ 327.50

Receipt Number 2543953

Date December 20, 1988

- ☐ R. S. 2325; 30 U.S.C. 29
☒ R. S. 2329, 2331; 30 U.S.C. 35
☐ R. S. 2337; 30 U.S.C. 42a
☒ Act of March 18, 1960, 30 U.S.C. 42(b)

On this day Superior Companies
P. O. Box 6497
1700 N. 7th Street, Suite 5
Phoenix, Arizona 85005

paid the filing fee and deposited the purchase money in the sum shown above for certain ☐ lode ☒ placer mining claim(s) and millsite known as _____

Glen Canyon A, B, C, D
Gypsum Heart 2B
Gypsum Heart 2C PLACER MINING CLAIM
Gypsum Heart 3 A, 3 B
GYPSUM HEART 3C
GYPSUM HEART 4 A, 4 D
MORMON FLAT C PLACER MINING CLAIM
MORMON FLAT D PLACER MINING CLAIM

GH No. 1, 2, 3, 4, Mill Site
GH No. 5, 6, 7, 8, 9, 10, 11, 12 Mill Site
GH No. 13, 14, 15 Mill Site
GH No. 16 Mill Site
GH No. 17 Mill Site

Section 1, N¹/₂SW¹/₄, N¹/₂SW¹/₄, W¹/₂SE¹/₄SW¹/₄,
Section 11, NE¹/₂NE¹/₄, E¹/₂NE¹/₄, N¹/₂SE¹/₄NE¹/₄,
Section 12, Lots 21, 22, 23, 24, 25, W¹/₂E¹/₂NW¹/₄, NW¹/₄NW¹/₄, E¹/₂SW¹/₄NW¹/₄,
Township 13 N. Range 5 E.

GSR Meridian.

County Yavapai State Arizona
embracing 330.82 acres, in the Verde Mining District
and more particularly described in Mineral Survey Number N/A

EXPRESSLY EXCEPTING AND EXCLUDING from said purchase all that portion of the ground embraced in mining claim(s) or survey(s) designated as Survey(s) Number(s) _____

Note

THEREFORE: Patent may issue if all is found regular and upon demonstration and verification of a valid discovery of a valuable mineral deposit and subject to the reservations, exceptions, and restrictions noted herein.

RECEIVED
BUREAU OF OFFICE

AUG 27 11 25 AM '97

PHOENIX, ARIZONA.

(Signature of Authorized Officer)

December 23, 1988
(Date)

John T. Mezes
Chief, Branch of Lands and Minerals Operations
(Title)

UNITED STATES
DEPARTMENT OF THE INTERIOR
BUREAU OF LAND MANAGEMENT

RECEIPT AND ACCOUNTING ADVICE

No. 2372667 04

TC/AZ

08/27/97

Subject: CLAIM MAINTENANCE FEE 1998 - 99

2 29 13

6,900.00

Applicant:

SUPERIOR COMPANIES
100 WEST COOLIDGE
PHOENIX, AZ 85013

CK 90022

Remitter: 602-230-9300

Assignor:

LEASE MANAGEMENT DATA										<input type="checkbox"/> NEW		<input type="checkbox"/> UPDATE		<input type="checkbox"/> PAYMENT										
ORIGINAL SERIAL NO.	ASG.	TYPE	ST.	CTY.	FUND SYMBOL				ACRES/UNITS		RATE													
AMC 87712, ET AL																								
AMOUNT	ANV. DATE	EXP. DATE	BILL CYC.	S/C	DISTRICT	NEXT BILL	MISC. DATA	U of M	ACTUAL UNITS															
ASSIGNMENT SERIAL NO.	ASG.	TYPE	ST.	CTY.	FUND SYMBOL				ACRES/UNITS		RATE													
AMOUNT	ANV. DATE	EXP. DATE	BILL CYC.	S/C	DISTRICT	NEXT BILL	MISC. DATA	U of M	ACTUAL UNITS															
APPLY REMITTANCE																								
ACTION	FUND SYMBOL				CTY.	AMOUNT																		
FILING FEE																								
RENTAL																								
UNEARNED																								
REFUND																								
TOTAL																								
AMOUNT DUE																								
Remarks:																								
BY: _____ DATE: _____																								
<div style="display: flex; justify-content: space-between;"> <div> <input type="checkbox"/> Lease in Escrow? <input type="checkbox"/> KGS? <input type="checkbox"/> Auto Escalates? <input type="checkbox"/> Auto Renew? </div> <div> Of Interest? Operating Rights? Operator Bond Filed? </div> <div> FOR MMS USE ONLY <table border="1" style="width:100%; border-collapse: collapse;"> <tr> <td>BILLEE</td> <td></td> <td>FOREST REFUGE</td> </tr> <tr> <td>NUMBER</td> <td></td> <td></td> </tr> <tr> <td>OCS SECTION</td> <td></td> <td></td> </tr> <tr> <td>CODE</td> <td></td> <td></td> </tr> </table> </div> </div>													BILLEE		FOREST REFUGE	NUMBER			OCS SECTION			CODE		
BILLEE		FOREST REFUGE																						
NUMBER																								
OCS SECTION																								
CODE																								

SUPERIOR COMPANIES
100 WEST COOLIDGE
PHOENIX, AZ 85013
(602)239-9300

CLAIMS ASSOCIATED WITH PATENT APPLICATION A-22975
Exempt from rental fees per 43 CFR Parts 3730, et al.

AMC SERIAL NUMBER	MINING CLAIM NAME
207565+	Gypsum Heart 2B
207566	Gypsum Heart 2C
207567	Gypsum Heart 3A
207568	Gypsum Heart 3B
207569	Gypsum Heart 3C
207570	Gypsum Heart 4A
207574	Glen Canyon A
207575	Glen Canyon B
207576	Glen Canyon C
207577	Glen Canyon D
207600	Mormon Flat C
207601	Mormon Flat D
260525	GH Mill Site 5
260526	GH Mill Site 6
260527	GH Mill Site 7
260528	GH Mill Site 8
260529	GH Mill Site 9
260530	GH Mill Site 10
260533	GH Mill Site 13
263076	GH Mill Site 17

PHOENIX, ARIZONA

AUG 27 11 23 AM '97

RECEIVED
B.L. H. AT STONE OFFICE

PAGE 1 OF 1

No rental due.

FHFC

DISK:MINING/CS
1996/CURRENT



**SUPERIOR
COMPANIES**

100 West Coolidge • Phoenix, Arizona 85013 • (602) 230-9300 • FAX (602) 230-0189

August 21, 1996

Bureau of Land Management
Arizona State Office
Mining Claim Section
P. O. Box 16563
Phoenix, AZ 85011

HAND DELIVERED
3707 N. 7th St., Suite 200
Phoenix, AZ 85014

Enclosed is Superior Companies check number 84820 in the amount of \$6,900.00. This check is for 1997 rental fees required by 43 CFR Parts 3730, et al. For Assessment Year September 1, 1996 through August 31, 1997.

A list of the 69 mining claims being held by the rental fee of \$100.00 per claim is attached.

I have also attached a list of 20 claims included in Patent Application A-22975 which are exempt from the \$100.00 rental fee (reference 43 CFR 3851.5) and a copy of the Mineral Entry Final Certificate. These attachments are to notify you that the claims included in the application are not to be considered abandoned by Superior Companies.

If you have any questions please call me at 230-9300, ext. 111.

Sincerely,

Candice L. Sterusky
Administrative Assistant

Attachments: Claim listing for rental
Claim listing for Patent Application
Copy of Mineral Entry Final Certificate

RECEIVED
B.L.M. AZ STATE OFFICE
Aug 21 11 44 AM '96
PHOENIX, ARIZONA

SUPERIOR COMPANIES
RENTAL CLAIMS

87712
207543
260521
263074
272753

AMC SERIAL NO.

MINING CLAIM NAME

87712	Calcium No. 1
87713	Calcium No. 2
87714	Calcium No. 3
87715	Calcium No. 4
87716	Calcium No. 5
87717	Calcium No. 6
87718	Calcium No. 7
87719	Calcium No. 8
87720	Calcium No. 9
87721	Calcium No. 10
87722	Calcium No. 11
87723	Calcium No. 12
87724	Calcium No. 13
87725	Calcium No. 14
87726	Calcium No. 15
87727/	Calcium No. 16

87732	Billy H
87733	Billy I
87736	Billy R
87737	Billy S

87739	Billy Fraction
-------	----------------

87749	S & F Assoc. Placer No. 23
87750	S & F Assoc. Placer No. 25
87751	S & F Assoc. Placer No. 26

207544	Libby 1B
207545	Libby 1C
207546	Libby 1D
207547	Libby 1E
207548	Libby 1F

207554	Libby 2E
207555	Libby 2F

207561	Gypsum Heart A
207562	Gypsum Heart B
207563	Gypsum Heart C

RECEIVED
BLM AZ STATE OFFICE
PHOENIX, ARIZONA
Aug 21 11 44 AM '96

**SUPERIOR COMPANIES
RENTAL CLAIMS**

AMC SERIAL NO.	MINING CLAIM NAME
207564	Gypsum Heart 2A
207571	Gypsum Heart 4B
207572	Gypsum Heart 4C
207573	Gypsum Heart 4D
207598	Mormon Flat A
207599	Mormon Flat B
207602	Mormon Flat E
207603	Mormon Flat F
207607	Virgin River C
207611	Troy D
260521	GH Mill Site 1
260522	GH Mill Site 2
260523	GH Mill Site 3
260524	GH Mill Site 4
260531	GH Mill Site 11
260532	GH Mill Site 12
260534	GH Mill Site 14
263074	GH Mill Site 15
263075	GH Mill Site 16
272763	Verde Star 8C
272764	Verde Star 8D
272765	Verde Star 8E
272767	Verde Star 10A
272768	Verde Star 10B
272769	Verde Star 10C
272770	Verde Star 10D
272771	Verde Star 10E
272772	Verde Star 10F
272773	Verde Star 10G
272774	Verde Star 10H
272783	Verde Star 13A
272784	Verde Star 13B
272786	Verde Star 13D
272788	Verde Star 13F
272790	Verde Star 13H

RECEIVED
BLM AZ STATE OFFICE
Aug 21 11 44 AM '96
PHOENIX, ARIZONA

SUPERIOR COMPANIES
100 WEST COOLIDGE
PHOENIX, AZ 85013
(602239-9300)

CLAIMS ASSOCIATED WITH PATENT APPLICATION A-22975

Exempt from rental fees per 43 CFR Parts 3730, et al.

AMC SERIAL NUMBER	MINING CLAIM NAME
207565	Gypsum Heart 2B
207566	Gypsum Heart 2C
207567	Gypsum Heart 3A
207568	Gypsum Heart 3B
207569	Gypsum Heart 3C
207570	Gypsum Heart 4A
207574	Glen Canyon A
207575	Glen Canyon B
207576	Glen Canyon C
207577	Glen Canyon D
207600	Mormon Flat C
207601	Mormon Flat D
260525	GH Mill Site 5
260526	GH Mill Site 6
260527	GH Mill Site 7
260528	GH Mill Site 8
260529	GH Mill Site 9
260530	GH Mill Site 10
260533	GH Mill Site 13
263076	GH Mill Site 17

RECEIVED
BLM AZ STATE OFFICE
Aug 21 11 44 AM '96
PHOENIX, ARIZONA

ENTERED IN COLL.

OCT 07 1996

JB

UNITED STATES --
DEPARTMENT OF THE INTERIOR
BUREAU OF LAND MANAGEMENT

Serial Number

A 22975

MINERAL ENTRY FINAL CERTIFICATE

Filing Fees, \$ 25.00	Receipt Number 1413410	Date December 23, 1988
Purchase Money, \$ 327.50	Receipt Number 1543953	Date August 31, 1987
		Date December 20, 1988

- ☐ R. S. 2325; 30 U.S.C. 29
☒ R. S. 2329, 2331; 30 U.S.C. 35
☐ R. S. 2337; 30 U.S.C. 42a
☒ Act of March 18, 1960, 30 U.S.C. 42(b)

On this day Superior Companies
P. O. Box 6497
1700 N. 7th Street, Suite 5
Phoenix, Arizona 85005

paid the filing fees and deposited the purchase money in the sum shown above for certain ☐ lode ☒ placer mining claim(s) and millsite known as

Glen Canyon A, B, C, D, E, F, G, H, I, J, K, L, M, N, O, P, Q, R, S, T, U, V, W, X, Y, Z, AA, AB, AC, AD, AE, AF, AG, AH, AI, AJ, AK, AL, AM, AN, AO, AP, AQ, AR, AS, AT, AU, AV, AW, AX, AY, AZ, BA, BB, BC, BD, BE, BF, BG, BH, BI, BJ, BK, BL, BM, BN, BO, BP, BQ, BR, BS, BT, BU, BV, BW, BX, BY, BZ, CA, CB, CC, CD, CE, CF, CG, CH, CI, CJ, CK, CL, CM, CN, CO, CP, CQ, CR, CS, CT, CU, CV, CW, CX, CY, CZ, DA, DB, DC, DD, DE, DF, DG, DH, DI, DJ, DK, DL, DM, DN, DO, DP, DQ, DR, DS, DT, DU, DV, DW, DX, DY, DZ, EA, EB, EC, ED, EE, EF, EG, EH, EI, EJ, EK, EL, EM, EN, EO, EP, EQ, ER, ES, ET, EU, EV, EW, EX, EY, EZ, FA, FB, FC, FD, FE, FF, FG, FH, FI, FJ, FK, FL, FM, FN, FO, FP, FQ, FR, FS, FT, FU, FV, FW, FX, FY, FZ, GA, GB, GC, GD, GE, GF, GG, GH, GI, GJ, GK, GL, GM, GN, GO, GP, GQ, GR, GS, GT, GU, GV, GW, GX, GY, GZ, HA, HB, HC, HD, HE, HF, HG, HH, HI, HJ, HK, HL, HM, HN, HO, HP, HQ, HR, HS, HT, HU, HV, HW, HX, HY, HZ, IA, IB, IC, ID, IE, IF, IG, IH, II, IJ, IK, IL, IM, IN, IO, IP, IQ, IR, IS, IT, IU, IV, IW, IX, IY, IZ, JA, JB, JC, JD, JE, JF, JG, JH, JI, JJ, JK, JL, JM, JN, JO, JP, JQ, JR, JS, JT, JU, JV, JW, JX, JY, JZ, KA, KB, KC, KD, KE, KF, KG, KH, KI, KJ, KK, KL, KM, KN, KO, KP, KQ, KR, KS, KT, KU, KV, KW, KX, KY, KZ, LA, LB, LC, LD, LE, LF, LG, LH, LI, LJ, LK, LL, LM, LN, LO, LP, LQ, LR, LS, LT, LU, LV, LW, LX, LY, LZ, MA, MB, MC, MD, ME, MF, MG, MH, MI, MJ, MK, ML, MM, MN, MO, MP, MQ, MR, MS, MT, MU, MV, MW, MX, MY, MZ, NA, NB, NC, ND, NE, NF, NG, NH, NI, NJ, NK, NL, NM, NN, NO, NP, NQ, NR, NS, NT, NU, NV, NW, NX, NY, NZ, OA, OB, OC, OD, OE, OF, OG, OH, OI, OJ, OK, OL, OM, ON, OO, OP, OQ, OR, OS, OT, OU, OV, OW, OX, OY, OZ, PA, PB, PC, PD, PE, PF, PG, PH, PI, PJ, PK, PL, PM, PN, PO, PP, PQ, PR, PS, PT, PU, PV, PW, PX, PY, PZ, QA, QB, QC, QD, QE, QF, QG, QH, QI, QJ, QK, QL, QM, QN, QO, QP, QQ, QR, QS, QT, QU, QV, QW, QX, QY, QZ, RA, RB, RC, RD, RE, RF, RG, RH, RI, RJ, RK, RL, RM, RN, RO, RP, RQ, RR, RS, RT, RU, RV, RW, RX, RY, RZ, SA, SB, SC, SD, SE, SF, SG, SH, SI, SJ, SK, SL, SM, SN, SO, SP, SQ, SR, SS, ST, SU, SV, SW, SX, SY, SZ, TA, TB, TC, TD, TE, TF, TG, TH, TI, TJ, TK, TL, TM, TN, TO, TP, TQ, TR, TS, TT, TU, TV, TW, TX, TY, TZ, UA, UB, UC, UD, UE, UF, UG, UH, UI, UJ, UK, UL, UM, UN, UO, UP, UQ, UR, US, UT, UY, UZ, VA, VB, VC, VD, VE, VF, VG, VH, VI, VJ, VK, VL, VM, VN, VO, VP, VQ, VR, VS, VT, VU, VV, VW, VX, VY, VZ, WA, WB, WC, WD, WE, WF, WG, WH, WI, WJ, WK, WL, WM, WN, WO, WP, WQ, WR, WS, WT, WU, WV, WW, WX, WY, WZ, XA, XB, XC, XD, XE, XF, XG, XH, XI, XJ, XK, XL, XM, XN, XO, XP, XQ, XR, XS, XT, XU, XV, XW, XX, XY, XZ, YA, YB, YC, YD, YE, YF, YG, YH, YI, YJ, YK, YL, YM, YN, YO, YP, YQ, YR, YS, YT, YU, YV, YW, YX, YY, YZ, ZA, ZB, ZC, ZD, ZE, ZF, ZG, ZH, ZI, ZJ, ZK, ZL, ZM, ZN, ZO, ZP, ZQ, ZR, ZS, ZT, ZU, ZV, ZW, ZX, ZY, ZZ

Section 1, N1/4, N1/2SW1/4, N1/2SE1/4,
Section 11, NE1/4, E1/2NE1/4, N1/2SE1/4,
Section 12, Lots 21, 22, 23, 24, 25, W1/2SW1/4, NW1/4, E1/2SW1/4,
Township 13 N. Range 5 E. GSR Meridian.

County Yavapai State Arizona
embracing 330.82 acres, in the Verde Mining District
and more particularly described in Mineral Survey Number N/A

EXPRESSLY EXCEPTING AND EXCLUDING from said purchase all that portion of the ground embraced in mining claim(s) or survey(s) designated as Survey(s) Number(s)

None

THEREFORE: Patent may issue if all is found regular and upon demonstration and verification of a valid discovery of a valuable mineral deposit and subject to the reservations, exceptions, and restrictions noted herein.

(Signature of Authorized Officer)

John T. Mezes
Chief, Branch of Lands and Minerals Operations
Date: December 23, 1988

RECEIVED
B.L.M. AZ STATE OFFICE
AUG 21 11 45 AM '96
PHOENIX, ARIZONA

UNITED STATES
DEPARTMENT OF THE INTERIOR
BUREAU OF LAND MANAGEMENT

RECEIPT AND ACCOUNTING ADVICE

NO. 2228275

SM/AZ

08/21/96

Subject: CLAIM MAINTENANCE FEE 1997 (69)

2 4 13

6,900.00

Applicant:

SUPERIOR COMPANIES
100 W. COOLIDGE
PHOENIX, AZ 85013

SAME - CK #84820

Remitter: 602-230-9300

Assignor:

LEASE MANAGEMENT DATA ☐ NEW ☐ UPDATE ☐ PAYMENT

ORIGINAL SERIAL NO.	ASG.	TYPE	ST.	CTY.	FUND SYMBOL	ACRES/UNITS	RATE
AMC 87712, ET AL							

AMOUNT	ANV. DATE	EXP. DATE	BILL CYC.	S/C	DISTRICT	NEXT BILL	MISC. DATA	U of M	ACTUAL UNITS

ASSIGNMENT SERIAL NO.	ASG.	TYPE	ST.	CTY.	FUND SYMBOL	ACRES/UNITS	RATE

AMOUNT	ANV. DATE	EXP. DATE	BILL CYC.	S/C	DISTRICT	NEXT BILL	MISC. DATA	U of M	ACTUAL UNITS

APPLY REMITTANCE

ACTION	FUND SYMBOL	CTY.	AMOUNT
FILING FEE			
RENTAL			
UNEARNED			
REFUND			
TOTAL			
AMOUNT DUE			

Remarks:

BY:

DATE:

- ☐ Lease in Escrow?
☐ KGS?
☐ Auto Escalates?
☐ Auto Renew?

Of Interest?
 Operating Rights?
 Operator
 Bond Filed?

FOR MMS USE ONLY

BILLEE	FOREST REFUGE
NUMBER	
OCS SECTION	
CODE	

APPLY REMITTANCE			
ACTION	FUND SYMBOL	CTY.	AMOUNT
FILING FEE	207565-576		
	207574-577		
RENTAL	207600-601		
	260525-530		
	260533		
	260076		
UNEARNED			
REFUND			
TOTAL			
AMOUNT DUE			

Remarks:

AMC 87712-727 207607
 87732-737 207611
 87739 260521-524
 87749-751 260531-532
 207544-548 260534
 207554-555 263074-075
 207561-564 272763-765
 207571-573 272767-774
 207598-599 272783-784
 207602-603 272786
 272788
 272790

BY:



**SUPERIOR
COMPANIES**

100 West Coolidge • Phoenix, Arizona 85013 • (602) 230-9300 • FAX (602) 230-0189

87712
207543
260521
263074
272753
AR

69 claims
\$6,900.00
DCL

August 16, 1995

Bureau of Land Management
Arizona State Office
Mining Claim Section
P. O. Box 16563
Phoenix, AZ 85011

HAND DELIVERED
3707 N. 7th Street, Suite 200
Phoenix, AZ 85014

Gentlemen:

Enclosed is Superior Companies check number 76194 in the amount of \$6,900.000. This check is for 1996 rental fees required by the 43 CFR Parts 3730, et al. for Assessment Year September 1, 1995 through August 31, 1996.

A list of the 69 mining claims being held by the rental fee of \$100.00 per claim is attached.

I have also attached a list of 20 claims included in Patent Application A-22975 which are exempt from the \$100.00 rental fee (43 CFR 3851.5) and a copy of the Mineral Entry Final Certificate. These attachments are to notify you that the claims included in the application are not to be considered abandoned by Superior Companies.

If you have any questions please call me at 230-9300, ext. 111.

Sincerely,

SUPERIOR COMPANIES

Candice L. Sterusky

Candice L. Sterusky
Administrative Assistant

Attachments: Claim listing for rental
Claim listing for Patent Application
Mineral Entry Final Certificate

8/30/95
1996 Maintenance fee Skwas
ENTERED IN COMPUTER

RECEIVED
BLM. AZ STATE OFFICE
Aug 16 3 32 PM '95
PHOENIX, ARIZONA

SUPERIOR COMPANIES
100 WEST COOLIDGE
PHOENIX, AZ 85013
(602)230-9300

AMC SERIAL NO.

MINING CLAIM NAME

87712	}	Calcium No. 1	}
87713		Calcium No. 2	
87714		Calcium No. 3	
87715		Calcium No. 4	
87716		Calcium No. 5	
87717		Calcium No. 6	
87718		Calcium No. 7	
87719		Calcium No. 8	
87720		Calcium No. 9	
87721		Calcium No. 10	
87722		Calcium No. 11	
87723		Calcium No. 12	
87724		Calcium No. 13	
87725		Calcium No. 14	
87726		Calcium No. 15	
87727		Calcium No. 16	

87732)	Billy H
87733		Billy I
87736		Billy R
87737		Billy S

87739	✓	Billy Fraction	✓
-------	---	----------------	---

87749)	S & F Assoc. Placer No. 23]
87750		S & F Assoc. Placer No. 25	
87751		S & F Assoc. Placer No. 26	

207544	}	Libby 1B
207545		Libby 1C
207546		Libby 1D
207547		Libby 1E
207548		Libby 1F

207554)	Libby 2E
207555		Libby 2F

31 claims
DIL

RECEIVED
BLM. AZ STATE OFFICE
AUG 10 3 32 PM '95
PHOENIX, ARIZONA

AMC SERIAL NO.

CLAIM NAME

207561	}	Gypsum Heart A	}
207562		Gypsum Heart B	
207563		Gypsum Heart C	
207564		Gypsum Heart 2A	/
207571)	Gypsum Heart 4B)
207572		Gypsum Heart 4C	
207573		Gypsum Heart 4D	
207598)	Mormon Flat A)
207599		Mormon Flat B	
207602)	Mormon Flat E)
207603		Mormon Flat F	
207607	/	Virgin River C	/
207611	/	Troy D	/
260521)	GH Mill Site 1	}
260522		GH Mill Site 2	
260523		GH Mill Site 3	
260524		GH Mill Site 4	
260531)	GH Mill Site 11)
260532		GH Mill Site 12	
260534	/	GH Mill Site 14	/
263074)	GH Mill Site 15)
263075		GH Mill Site 16	
272763)	Verde Star 8C)
272764		Verde Star 8D	
272765		Verde Star 8E	
272767)	Verde Star 10A	}
272768		Verde Star 10B	
272769		Verde Star 10C	
272770		Verde Star 10D	
272771		Verde Star 10E	
272772		Verde Star 10F	
272773		Verde Star 10G	
272774		Verde Star 10H	
272783)	Verde Star 13A)
272784		Verde Star 13B	
272786		Verde Star 13D	
272788		Verde Star 13F	
272790		Verde Star 13H	

38 claims
DIL

RECEIVED
BLM. AZ STATE OFFICE
Aug 10 3 32 PM '95
PHOTOGRAPHY

SUPERIOR COMPANIES
100 WEST COOLIDGE
PHOENIX, AZ 85013
(602)230-9300

CLAIMS ASSOCIATED WITH PATENT APPLICATION A-22975

207565	Gypsum Heart 2B
207566	Gypsum Heart 2C
207567	Gypsum Heart 3A
207568	Gypsum Heart 3B
207569	Gypsum Heart 3C
207570	Gypsum Heart 4A
207574	Glen Canyon A
207575	Glen Canyon B
207576	Glen Canyon C
207577	Glen Canyon D
207600	Mormon Flat C
207601	Mormon Flat D
260525	GH Mill Site 5
260526	GH Mill Site 6
260527	GH Mill Site 7
260528	GH Mill Site 8
260529	GH Mill Site 9
260530	GH Mill Site 10
260533	GH Mill Site 13
263076	GH Mill Site 17

NO FEES
PAID on THESE
CLAIMS
CLAIMANT STATES
FIRST HALF OF
FINAL HAS BEEN
SIGNED

CDL

RECEIVED
B.L.M. AZ STATE OFFICE
AUG 10 3 32 PM '95
PHOENIX, AZ 85013

Form 1860-
(October 1974)

UNITED STATES --
DEPARTMENT OF THE INTERIOR
BUREAU OF LAND MANAGEMENT

Serial Number

A 22975

MINERAL ENTRY FINAL CERTIFICATE

Filing Fees, \$ 25.00	Receipt Number 1413410	Date December 23, 1988
Purchase Money, \$ 327.50	Receipt Number 1543953	Date August 31, 1987
		Date December 20, 1988

- ☐ R. S. 2325; 30 U.S.C. 29
☒ R. S. 2329, 2331; 30 U.S.C. 35
☐ R. S. 2337; 30 U.S.C. 42a
☒ Act of March 18, 1960, 30 U.S.C. 42(b)

On this day Superior Companies
P. O. Box 6497
1700 N. 7th Street, Suite 5
Phoenix, Arizona 85005

paid the filing fees and deposited the purchase money in the sum shown above for certain ☐ lode ☒ placer
mining claim(s) and millsite known as

Glen Canyon A, B, C, D, E, F, G, H, I, J, K, L, M, N, O, P, Q, R, S, T, U, V, W, X, Y, Z
Gypsum Heart 2CB GH No. 1, 2, 3, 4, Mill Site
Gypsum Heart 2C PLACER MINING CLAIM GH No. 5, 6, 7, 8, 9, 10, 11, 12 Mill Site
Gypsum Heart 3 A, 3 B GH No. 13, 14, 15 Mill Site
GYPSUM HEART 3C GH No. 16 Mill Site
Gypsum Heart 4 A, 4 D GH No. 17 Mill Site
MORMON FLAT C PLACER MINING CLAIM
MORMON FLAT D PLACER MINING CLAIM

Section 1, N¹/₂SW¹/₄, N¹/₂SW¹/₄, W¹/₂SE¹/₄SW¹/₄,
Section 11, NE¹/₂NE¹/₄, E¹/₂NE¹/₄, N¹/₂SE¹/₄NE¹/₄,
Section 12, Lots 21, 22, 23, 24, 25, W¹/₂ENW¹/₄, NW¹/₄NE¹/₄, E¹/₂SW¹/₄NE¹/₄.
TOWNSHIP 13 N. Range 5 E. GSR Meridian.

County Yavapai State Arizona
embracing 330.82 acres, in the Verde Mining District
and more particularly described in Mineral Survey Number N/A

EXPRESSLY EXCEPTING AND EXCLUDING from said purchase all that portion of the ground embraced in
mining claim(s) or survey(s) designated as Survey(s) Number(s)

None

THEREFORE: Patent may issue if all is found regular and upon demonstration and verification of a valid discovery
of a valuable mineral deposit and subject to the reservations, exceptions, and restrictions noted herein.

RECEIVED
B.L.M. AZ STATE OFFICE

AUG 10 3 33 PM '95

PHOENIX, ARIZONA

(Signature of Authorized Officer)

John T. Mezes

Chief, Branch of Lands and Minerals Operations

December 23, 1988
(Date)

(Title)

UNITED STATES
DEPARTMENT OF THE INTERIOR
BUREAU OF LAND MANAGEMENT

RECEIPT AND ACCOUNTING ADVICE

No. 2147600 04

WG/AZ 08/16/95

Subject: CLAIM MAINTENANCE FEE 1996 (69) 2 39 13 6,900.00

Applicant:
SUPERIOR COMPANIES
100 WEST COOLIDGE
PHOENIX AZ. 85013

SAME CK. # 80184
Remitter: 602-230-9300

Assignor:

LEASE MANAGEMENT DATA										<input type="checkbox"/> NEW	<input type="checkbox"/> UPDATE	<input type="checkbox"/> PAYMENT
ORIGINAL SERIAL NO.		ASG.	TYPE	ST.	CTY.	FUND SYMBOL				ACRES/UNITS	RATE	
AMC 87712, ET AL												
AMOUNT	ANV. DATE	EXP. DATE	BILL CYC.	S/C	DISTRICT	NEXT BILL	MISC. DATA	U of M	ACTUAL UNITS			
ASSIGNMENT SERIAL NO.		ASG.	TYPE	ST.	CTY.	FUND SYMBOL				ACRES/UNITS	RATE	
AMOUNT	ANV. DATE	EXP. DATE	BILL CYC.	S/C	DISTRICT	NEXT BILL	MISC. DATA	U of M	ACTUAL UNITS			
APPLY REMITTANCE					Remarks: AMC 87712-87727 87732-87733 87736-87737 87739 87749-87751 207544-207548 207554-207555 207561-207564 207571-207573 207598-207599 BY: 207602-207603 207607 207611 260521-260524 260531-260532 260534 263074-263075 272763-272765 272767-272774 272783-272784 272786 272790 272788 DATE: 52							
ACTION	FUND SYMBOL	CTY.	AMOUNT									
FILING FEE												
RENTAL												
UNEARNED												
REFUND												
TOTAL												
AMOUNT DUE												
<input type="checkbox"/> Lease in Escrow? <input type="checkbox"/> KGS? <input type="checkbox"/> Auto Escalates? <input type="checkbox"/> Auto Renew?					FOR MMS USE ONLY							
<input type="checkbox"/> Of Interest? <input type="checkbox"/> Operating Rights? <input type="checkbox"/> Operator <input type="checkbox"/> Bond Filed?					BILLEE		FOREST REFUGE					
					NUMBER							
					OCS SECTION							
					CODE							

SUPERIOR COMPANIES
100 WEST COOLIDGE
PHOENIX, AZ 85013
(602) 230-9300

Amc (87712)

~~87732~~

~~87739~~

~~87749~~

207543

~~207554~~

~~207561~~

~~207574~~

~~207598~~

~~207602~~

~~207607~~

~~207611~~

200521

~~200534~~

263074

272753

~~272761~~

~~272783~~

~~272786~~

~~272788~~

~~272720~~

~~207565~~

~~207574~~

~~207600~~

RECEIVED
B.L.M. AZ STATE OFFICE
Aug 3 3 20 PM '94
PHOENIX, ARIZONA

~~260525~~

~~260534~~

31/3 8-11-94

AMC SERIAL NO.

MINING CLAIM NAME

87712 Calcium No. 1
87713 Calcium No. 2
87714 Calcium No. 3
87715 Calcium No. 4
87716 Calcium No. 5
87717 Calcium No. 6
87718 Calcium No. 7
87719 Calcium No. 8
87720 Calcium No. 9
87721 Calcium No. 10
87722 Calcium No. 11
87723 Calcium No. 12
87724 Calcium No. 13
87725 Calcium No. 14
87726 Calcium No. 15
87727 Calcium No. 16

87732 Billy H
87733 Billy I
87736 Billy R
87737 Billy S

87739 Billy Fraction

87749 S & F Assoc. Placer No. 23
87750 S & F Assoc. Placer No. 25
87751 S & F Assoc. Placer No. 26

207544 Libby 1B
207545 Libby 1C
207546 Libby 1D
207547 Libby 1E
207548 Libby 1F

207554 Libby 2E
207555 Libby 2F

ENTERED IN COMPUTER

12 Aug 94 JB

E. Stoh
8-15-94
adhes
lm

AMC SERICAL NO.

CLAIM NAME

207561	Gypsum Heart A
207562	Gypsum Heart B
207563	Gypsum Heart C
207564	Gypsum Heart 2A
207571	Gypsum Heart 4B
207572	Gypsum Heart 4C
207573	Gypsum Heart 4D
207598	Mormon Flat A
207599	Mormon Flat B
207602	Mormon Flat E
207603	Mormon Flat F
207607	Virgin River C
207611	Troy D
260521	GH Mill Site 1
260522	GH Mill Site 2
260523	GH Mill Site 3
260524	GH Mill Site 4
260531	GH Mill Site 11
260532	GH Mill Site 12
260534	GH Mill Site 14
263074	GH Mill Site 15
263075	GH Mill Site 16
272763	Verde Star 8C
272764	Verde Star 8D
272765	Verde Star 8E
272767	Verde Star 10A
272768	Verde Star 10B
272769	Verde Star 10C
272770	Verde Star 10D
272771	Verde Star 10E
272772	Verde Star 10F
272773	Verde Star 10G
272774	Verde Star 10H
272783	Verde Star 13A
272784	Verde Star 13B
272786	Verde Star 13D
272788	Verde Star 13F
272790	Verde Star 13H

RECEIVED
B.L.M. AZ STATE OFFICE
Aug 3 3 20 PM '94
PHOENIX, ARIZONA

SUPERIOR COMPANIES
100 WEST COOLIDGE
PHOENIX, AZ 85013
(602)230-9300

CLAIMS ASSOCIATED WITH PATENT APPLICATION A-22975

207565	Gypsum Heart 2B
207566	Gypsum Heart 2C
207567	Gypsum Heart 3A
207568	Gypsum Heart 3B
207569	Gypsum Heart 3C
207570	Gypsum Heart 4A
207574	Glen Canyon A
207575	Glen Canyon B
207576	Glen Canyon C
207577	Glen Canyon D
207600	Mormon Flat C
207601	Mormon Flat D
260525	GH Mill Site 5
260526	GH Mill Site 6
260527	GH Mill Site 7
260528	GH Mill Site 8
260529	GH Mill Site 9
260530	GH Mill Site 10
260533	GH Mill Site 13
263076	GH Mill Site 17

RECEIVED
BLM. AZ STATE OFFICE
AUG 3 3 20 PM '94
PHOENIX, ARIZONA

Date December 23, 1965

MINERAL ENTRY FINAL CERTIFICATE

Filing Fees, \$ 25.00

Receipt Number 1413410

Date August 31, 1987

Purchase Money, \$ 327.50

Receipt Number 2543953

Date December 20, 1968

- ☐ R. S. 2325; 30 U.S.C. 29
☒ R. S. 2329, 2331; 30 U.S.C. 35
☐ R. S. 2337; 30 U.S.C. 42a
☒ Act of March 18, 1960, 30 U.S.C. 42(b)

On this day Superior Companies
P. O. Box 6497
1700 N. 7th Street, Suite 5
Phoenix, Arizona 85005

paid the filing fees and deposited the purchase money in the sum shown above for certain ☐ lode ☒ placer mining claim(s) and millsite known as See 1

<u>Glen Canyon A, B, C, D</u>	GH No. 1, 2, 3, 4, Mill Site
<u>Gypsum Heart 2B</u>	GH No. 5, 6, 7, 8, 9, 10, 11, 12 Mill Site
<u>Gypsum Heart 2C PLACER MINING CLAIM</u>	GH No. 13, 14, 15 Mill Site
<u>Gypsum Heart 3 A, 3 B</u>	GH No. 16 Mill Site
<u>GYP SUM HEART 3C</u>	GH No. 17 Mill Site
<u>Gypsum Heart 4 A, 4 D</u>	
<u>MORMON FLAT C PLACER MINING CLAIM</u>	
<u>MORMON FLAT D PLACER MINING CLAIM</u>	

Section 1, N¹/₂SW¹/₄, N¹/₂SW¹/₄, W¹/₂SE¹/₄,
Section 11, NE¹/₄NE¹/₄, E¹/₂NE¹/₄, N¹/₂SE¹/₄,
Section 12, Lots 21, 22, 23, 24, 25, W¹/₂SW¹/₄, NW¹/₄, E¹/₂SW¹/₄.
Township 13 N. Range 5 E. GSR Meridian.

County Yavapai State Arizona
embracing 330.82 acres, in the Verde Mining District
and more particularly described in Mineral Survey Number N/A

EXPRESSLY EXCEPTING AND EXCLUDING from said purchase all that portion of the ground embraced in mining claim(s) or survey(s) designated as Survey(s) Number(s)

None

THEREFORE: Patent may issue if all is found regular and upon demonstration and verification of a valid discovery of a valuable mineral deposit and subject to the reservations, exceptions, and restrictions noted herein.

RECEIVED
B.L.M. AZ STATE OFFICE

AUG 3 3 20 PM '94

PHOENIX, ARIZONA

(Signature of Authorized Officer)

December 23, 1988
(Date)

John T. Mezes
Chief, Branch of Lands and Minerals Operations
(Title)



**SUPERIOR
COMPANIES**

69 Claims
\$6,900.00

100 West Coolidge • Phoenix, Arizona 85013 • (602) 230-9300 • FAX (602) 230-0189

August 3, 1994

Bureau of Land Management
Arizona State Office
Mining Claim Section
P. O. Box 16563
Phoenix, AZ 85011

HAND DELIVERED
3707 N. 7th Street, Suite 200
Phoenix, AZ 85014

Gentlemen:

Enclosed is Superior Companies check number 76194 in the amount of \$6,900.000. This check is for 1995 rental fees required by the 43 CFR Parts 3730, et al. for Assessment Year September 1, 1994 through August 31, 1995.

A list of the 69 mining claims being held by the rental fee of \$100.00 per claim is attached.

I have also attached a list of 20 claims included in Patent Application A-22975 which are exempt from the \$100.00 rental fee (43 CFR 3851.5) and a copy of the Mineral Entry Final Certificate. These attachments are to notify you that the claims included in the application are not to be considered abandoned by Superior Companies.

If you have any questions please call me at 230-9300.

Sincerely,

SUPERIOR COMPANIES

Candice L. Sterusky
Administrative Assistant

Attachments: Claim listing for rental
Claim listing for Patent Application
Mineral Entry Final Certificate

RECEIVED
B.L.M. AZ STATE OFFICE
AUG 3 3 20 PM '94
PHOENIX, ARIZONA

UNITED STATES
DEPARTMENT OF THE INTERIOR
BUREAU OF LAND MANAGEMENT

RECEIPT AND ACCOUNTING ADVICE

NO. 2062014 04

Subject: CLAIM MAINTENANCE FEE 1995 (69)

WB/AZ 08/03/94
2 34 13 6,900.00

Applicant:

SUPERIOR COMPANIES
100 W. COOLIDGE
PHOENIX AZ. 85013

Remitter: SAME CK. # 76194
230-9300

Assignor:

LEASE MANAGEMENT DATA ☐ NEW ☐ UPDATE ☐ PAYMENT

ORIGINAL SERIAL NO.	ASG.	TYPE	ST.	CTY.	FUND SYMBOL	ACRES/UNITS	RATE
AMC 87712, ET AL							

AMOUNT	ANV. DATE	EXP. DATE	BILL CYC.	S/C	DISTRICT	NEXT BILL	MISC. DATA	U of M	ACTUAL UNITS

ASSIGNMENT SERIAL NO.	ASG.	TYPE	ST.	CTY.	FUND SYMBOL	ACRES/UNITS	RATE

AMOUNT	ANV. DATE	EXP. DATE	BILL CYC.	S/C	DISTRICT	NEXT BILL	MISC. DATA	U of M	ACTUAL UNITS

APPLY REMITTANCE

ACTION	FUND SYMBOL	CTY.	AMOUNT
FILING FEE			
RENTAL			
UNEARNED			
REFUND			
TOTAL			
AMOUNT DUE			

Remarks:

87712 - 87727 2076.11
87732 - 87733 260521.2
87736 - 87737 260531.2
87739 260534
87749 - 87751 263074
207544 - 207548 272763
207554 - 207555 272767
207561 - 207564 272783
207571 - 207573 272786
207598 - 207599 272788
207602 - 207603 272791
207607

BY:

DATE:

☐ Lease in Escrow?

☐ KGS?

☐ Auto Escalates?

☐ Auto Renew?

Of Interest?

Operating Rights?

Operator

Bond Filed?

FOR MMS USE ONLY

BILLEE	FOREST REFUGE
NUMBER	
OCS SECTION	
CODE	



100 WEST COOLIDGE - PHOENIX, AZ 85013 - 602/230-9300

76194

INVOICE NO.	INVOICE DATE	DESCRIPTION	GROSS AMOUNT	DISCOUNT AMT.	NET AMOUNT
76194	8/5/94	Annual Rental Fee for Mining Claims for Fiscal Year 9/1/94 thru 8/31/95			
		Vendor 161			
		Account 8602-700	\$5,000.00		
		" 8602-400	1,600.00		
		" 8602-310	300.00		
			TOTAL GROSS	TOTAL DISC.	TOTAL NET
			\$6900.00		\$6900.00

PLEASE DETACH AND RETAIN FOR YOUR RECORDS

SUCO-



100 West Coolidge • Phoenix, Arizona 85013 • (602) 230-9300 • FAX (602) 230-0189

87712
207543
260521
263074
272753

August 30, 1993

Bureau of Land Management
Arizona State Office
Mining Claim Section
P. O. Box 16563
Phoenix, AZ 85011

HAND DELIVERED

Gentlemen:

Enclosed is Superior Companies check number 73074 in the amount of \$6,900.000. This check is for 1993 rental fees required by the 43 CFR Parts 3730, et al. for Assessment Year September 1, 1992 through August 31, 1993.

A list of the 69 mining claims being held by the rental fee of \$100.00 per claim is attached.

I have also attached a list of 20 claims included in Patent Application A-22975 which are exempt from the \$100.00 rental fee (43 CFR 3851.5) and a copy of the Mineral Entry Final Certificate. These attachments are to notify you that the claims included in the application are not to be considered abandoned by Superior Companies.

If you have any questions please call me at 230-9300.

Sincerely,

SUPERIOR COMPANIES

Candice L. Sterusky

Candice L. Sterusky
Administrative Assistant

Attachments: Claim listing for rental
Claim listing for Patent Application
Mineral Entry Final Certificate

RECEIVED
BLM AZ STATE OFFICE
AUG 30 3 50 PM '93
PHOENIX, ARIZONA

93+94
ENTERED IN COMPUTER

10-14-93
SXT

chd 2-9-94
S. J. H. H.

(69)

SUPERIOR COMPANIES
100 WEST COOLIDGE
PHOENIX, AZ 85013
(602)230-9300

AMC SERIAL NO.

MINING CLAIM NAME

87712	Calcium No. 1
87713	Calcium No. 2
87714	Calcium No. 3
87715	Calcium No. 4
87716	Calcium No. 5
87717	Calcium No. 6
87718	Calcium No. 7
87719	Calcium No. 8
87720	Calcium No. 9
87721	Calcium No. 10
87722	Calcium No. 11
87723	Calcium No. 12
87724	Calcium No. 13
87725	Calcium No. 14
87726	Calcium No. 15
87727	Calcium No. 16

87732	Billy H
87733	Billy I
87736	Billy R
87737	Billy S

87739	Billy Fraction
-------	----------------

87749	S & F Assoc. Placer No. 23
87750	S & F Assoc. Placer No. 25
87751	S & F Assoc. Placer No. 26

207544	Libby 1B
207545	Libby 1C
207546	Libby 1D
207547	Libby 1E
207548	Libby 1F

207554	Libby 2E
207555	Libby 2F

RECEIVED
BLM AZ STATE OFFICE
Aug 30 3 50 PM '93
PHOENIX, ARIZONA

AMC SERIAL NO.

CLAIM NAME

207561 }
207562 } ✓
207563 }

Gypsum Heart A }
Gypsum Heart B }
Gypsum Heart C }

207564 }

Gypsum Heart 2A }

207571 }
207572 }
207573 }

Gypsum Heart 4B }
Gypsum Heart 4C }
Gypsum Heart 4D }

207598 }
207599 }

Mormon Flat A }
Mormon Flat B }

207602 }
207603 }

Mormon Flat E }
Mormon Flat F }

207607 ○

Virgin River C

207611 ○

Troy D

260521 }
260522 }
260523 }
260524 }
260531 }
260532 }
260534 }
263074 }
263075 }

GH Mill Site 1 }
GH Mill Site 2 }
GH Mill Site 3 }
GH Mill Site 4 }
GH Mill Site 11 }
GH Mill Site 12 }
GH Mill Site 14 }
GH Mill Site 15 }
GH Mill Site 16 }

272763 }
272764 }
272765 }

Verde Star 8C }
Verde Star 8D }
Verde Star 8E }

272767 }
272768 }
272769 }
272770 }
272771 }
272772 }
272773 }
272774 }

Verde Star 10A }
Verde Star 10B }
Verde Star 10C }
Verde Star 10D }
Verde Star 10E }
Verde Star 10F }
Verde Star 10G }
Verde Star 10H }

272783 }
272784 }
272786 }
272788 }
272790 }

Verde Star 13A }
Verde Star 13B }
Verde Star 13D }
Verde Star 13F }
Verde Star 13H }

RECEIVED
B.L.M. AZ STATE OFFICE
Aug 30 3 50 PM '93
PHOENIX, ARIZONA

38
Bey

Form 1860-
(October 1988)

UNITED STATES --
DEPARTMENT OF THE INTERIOR
BUREAU OF LAND MANAGEMENT

Serial Number

A 22975

Date December 23, 1988

MINERAL ENTRY FINAL CERTIFICATE

Filing Fees, \$ 25.00	Receipt Number 1413410	Date August 31, 1987
Purchase Money, \$ 827.50	Receipt Number 1543953	Date December 20, 1988

- ☐ R. S. 2325; 30 U.S.C. 29
☒ R. S. 2329, 2331; 30 U.S.C. 35
☐ R. S. 2337; 30 U.S.C. 42a
☒ Act of March 18, 1960, 30 U.S.C. 42(b)

On this day Superior Companies
P. O. Box 6497
1700 N. 7th Street, Suite 5
Phoenix, Arizona 85005

paid the filing fees and deposited the purchase money in the sum shown above for certain ☐ lode ☒ placer mining claim(s) and millsite known as

Glen Canyon A, B, C, D, Mill Site
Gypsum Heart 2B
Gypsum Heart 2C PLACER MINING CLAIM
Gypsum Heart 3 A, 3 B
GYPSUM HEART 3C
Gypsum Heart 4 A, 4 D
MORMON FLAT C PLACER MINING CLAIM
MORMON FLAT D PLACER MINING CLAIM
GH No. 1, 2, 3, 4, Mill Site
GH No. 5, 6, 7, 8, 9, 10, 11, 12 Mill Site
GH No. 13, 14, 15 Mill Site
GH No. 16 Mill Site
GH No. 17 Mill Site

Section 1, N1/4SW1, N1/4SW1, W1/4SE1SW1
Section 11, NE1/4NE1, E1/4NE1, N1/4SE1NE1
Section 12, Lots 21, 22, 23, 24, 25, W1/4NW1, NW1/4NW1, E1/4SW1NW1
T28S36E, Township 13 N, Range 5 E, GSR Meridian,

County Yavapai State Arizona

embracing 330.82 acres, in the Verde Mining District

and more particularly described in Mineral Survey Number N/A

EXPRESSLY EXCEPTING AND EXCLUDING from said purchase all that portion of the ground embraced in mining claim(s) or survey(s) designated as Survey(s) Number(s)

None

THEREFORE: Patent may issue if all is found regular and upon demonstration and verification of a valid discovery of a valuable mineral deposit and subject to the reservations, exceptions, and restrictions noted herein.

(Signature of Authorized Officer)

John T. Mezes

Chief, Branch of Lands and Minerals Operations

December 23, 1988
(Date)

(Title)

RECEIVED
B.L.M. AZ STATE OFFICE

AUG 30 3 50 PM '93

PHOENIX, ARIZONA

SUPERIOR COMPANIES
100 WEST COOLIDGE
PHOENIX, AZ 85013
(602)230-9300

CLAIMS ASSOCIATED WITH PATENT APPLICATION A-22975

207565	Gypsum Heart 2B
207566	Gypsum Heart 2C
207567	Gypsum Heart 3A
207568	Gypsum Heart 3B
207569	Gypsum Heart 3C
207570	Gypsum Heart 4A
207574	Glen Canyon A
207575	Glen Canyon B
207576	Glen Canyon C
207577	Glen Canyon D
207600	Mormon Flat C
207601	Mormon Flat D
260525	GH Mill Site 5
260526	GH Mill Site 6
260527	GH Mill Site 7
260528	GH Mill Site 8
260529	GH Mill Site 9
260530	GH Mill Site 10
260533	GH Mill Site 13
263076	GH Mill Site 17

RECEIVED
B.L.M. AZ STATE OFFICE
AUG 30 3 50 PM '93
PHOENIX, ARIZONA

do not
update
482
this page



100 West Coolidge

•

Phoenix, Arizona 85013

•

(602) 230-9300

•

FAX (602) 230-0189

August 30, 1993

Bureau of Land Management
Arizona State Office
Mining Claim Section
P. O. Box 16563
Phoenix, AZ 85011

HAND DELIVERED

Gentlemen:

Enclosed is Superior Companies check number 73075 in the amount of \$6,900.000. This check is for 1994 rental fees required by the 43 CFR Parts 3730, et al. for Assessment Year September 1, 1993 through August 31, 1994.

A list of the 69 mining claims being held by the rental fee of \$100.00 per claim is attached.

I have also attached a list of 20 claims included in Patent Application A-22975 which are exempt from the \$100.00 rental fee (43 CFR 3851.5) and a copy of the Mineral Entry Final Certificate. These attachments are to notify you that the claims included in the application are not to be considered abandoned by Superior Companies.

If you have any questions please call me at 230-9300.

Sincerely,

SUPERIOR COMPANIES

Candice L. Sterusky
Administrative Assistant

Attachments: Claim listing for rental
Claim listing for Patent Application
Mineral Entry Final Certificate

RECEIVED
BLM AZ STATE OFFICE
AUG 30 3 49 PM '93
PHOENIX, ARIZONA

SUPERIOR COMPANIES
100 WEST COOLIDGE
PHOENIX, AZ 85013
(602)230-9300

AMC SERIAL NO.

MINING CLAIM NAME

87712	Calcium No. 1
87713	Calcium No. 2
87714	Calcium No. 3
87715	Calcium No. 4
87716	Calcium No. 5
87717	Calcium No. 6
87718	Calcium No. 7
87719	Calcium No. 8
87720	Calcium No. 9
87721	Calcium No. 10
87722	Calcium No. 11
87723	Calcium No. 12
87724	Calcium No. 13
87725	Calcium No. 14
87726	Calcium No. 15
87727	Calcium No. 16

87732	Billy H
87733	Billy I
87736	Billy R
87737	Billy S
87739	Billy Fraction

87749	S & F Assoc. Placer No. 23
87750	S & F Assoc. Placer No. 25
87751	S & F Assoc. Placer No. 26

207544	Libby 1B
207545	Libby 1C
207546	Libby 1D
207547	Libby 1E
207548	Libby 1F

207554	Libby 2E
207555	Libby 2F

RECEIVED
D.L.M. AZ STATE OFFICE
AUG 30 3 49 PM '93
PHOENIX, ARIZONA

31

AMC SERIAL NO.

CLAIM NAME

207561	Gypsum Heart A
207562	Gypsum Heart B
207563	Gypsum Heart C
207564	Gypsum Heart 2A
207571	Gypsum Heart 4B
207572	Gypsum Heart 4C
207573	Gypsum Heart 4D
207598	Mormon Flat A
207599	Mormon Flat B
207602	Mormon Flat E
207603	Mormon Flat F
207607	Virgin River C
207611	Troy D
260521	GH Mill Site 1
260522	GH Mill Site 2
260523	GH Mill Site 3
260524	GH Mill Site 4
260531	GH Mill Site 11
260532	GH Mill Site 12
260534	GH Mill Site 14
263074	GH Mill Site 15
263075	GH Mill Site 16
272763	Verde Star 8C
272764	Verde Star 8D
272765	Verde Star 8E
272767	Verde Star 10A
272768	Verde Star 10B
272769	Verde Star 10C
272770	Verde Star 10D
272771	Verde Star 10E
272772	Verde Star 10F
272773	Verde Star 10G
272774	Verde Star 10H
272783	Verde Star 13A
272784	Verde Star 13B
272786	Verde Star 13D
272788	Verde Star 13F
272790	Verde Star 13H

RECEIVED
BLM, AZ STATE OFFICE
Aug 30 3 49 PM '93
PHOENIX, ARIZONA

38
Bef

UNITED STATES --
DEPARTMENT OF THE INTERIOR
BUREAU OF LAND MANAGEMENT

Serial Number

A 22375

MINERAL ENTRY FINAL CERTIFICATE

Filing Fees, \$ 25.00	Receipt Number 1413410	Date December 23, 1988
Purchase Money, \$ 527.50	Receipt Number 1543953	Date August 31, 1987
		Date December 20, 1988

- ☐ R. S. 2325; 30 U.S.C. 29
☒ R. S. 2329, 2331; 30 U.S.C. 35
☐ R. S. 2337; 30 U.S.C. 42a
☒ Act of March 18, 1960, 30 U.S.C. 42(b)

On this day Superior Companies
P. O. Box 6497
1700 N. 7th Street, Suite 5
Phoenix, Arizona 85005

paid the filing fees and deposited the purchase money in the sum shown above for certain ☐ lode ☒ placer mining claim(s) and millsite known as

Glen Canyon A, B, C, D, E, F, G, H, I, J, K, L, M, N, O, P, Q, R, S, T, U, V, W, X, Y, Z, AA, AB, AC, AD, AE, AF, AG, AH, AI, AJ, AK, AL, AM, AN, AO, AP, AQ, AR, AS, AT, AU, AV, AW, AX, AY, AZ, BA, BB, BC, BD, BE, BF, BG, BH, BI, BJ, BK, BL, BM, BN, BO, BP, BQ, BR, BS, BT, BU, BV, BW, BX, BY, BZ, CA, CB, CC, CD, CE, CF, CG, CH, CI, CJ, CK, CL, CM, CN, CO, CP, CQ, CR, CS, CT, CU, CV, CW, CX, CY, CZ, DA, DB, DC, DD, DE, DF, DG, DH, DI, DJ, DK, DL, DM, DN, DO, DP, DQ, DR, DS, DT, DU, DV, DW, DX, DY, DZ, EA, EB, EC, ED, EE, EF, EG, EH, EI, EJ, EK, EL, EM, EN, EO, EP, EQ, ER, ES, ET, EU, EV, EW, EX, EY, EZ, FA, FB, FC, FD, FE, FF, FG, FH, FI, FJ, FK, FL, FM, FN, FO, FP, FQ, FR, FS, FT, FU, FV, FW, FX, FY, FZ, GA, GB, GC, GD, GE, GF, GG, GH, GI, GJ, GK, GL, GM, GN, GO, GP, GQ, GR, GS, GT, GU, GV, GW, GX, GY, GZ, HA, HB, HC, HD, HE, HF, HG, HH, HI, HJ, HK, HL, HM, HN, HO, HP, HQ, HR, HS, HT, HU, HV, HW, HX, HY, HZ, IA, IB, IC, ID, IE, IF, IG, IH, II, IJ, IK, IL, IM, IN, IO, IP, IQ, IR, IS, IT, IU, IV, IW, IX, IY, IZ, JA, JB, JC, JD, JE, JF, JG, JH, JI, JJ, JK, JL, JM, JN, JO, JP, JQ, JR, JS, JT, JU, JV, JW, JX, JY, JZ, KA, KB, KC, KD, KE, KF, KG, KH, KI, KJ, KK, KL, KM, KN, KO, KP, KQ, KR, KS, KT, KU, KV, KW, KX, KY, KZ, LA, LB, LC, LD, LE, LF, LG, LH, LI, LJ, LK, LL, LM, LN, LO, LP, LQ, LR, LS, LT, LU, LV, LW, LX, LY, LZ, MA, MB, MC, MD, ME, MF, MG, MH, MI, MJ, MK, ML, MM, MN, MO, MP, MQ, MR, MS, MT, MU, MV, MW, MX, MY, MZ, NA, NB, NC, ND, NE, NF, NG, NH, NI, NJ, NK, NL, NM, NN, NO, NP, NQ, NR, NS, NT, NU, NV, NW, NX, NY, NZ, OA, OB, OC, OD, OE, OF, OG, OH, OI, OJ, OK, OL, OM, ON, OO, OP, OQ, OR, OS, OT, OU, OV, OW, OX, OY, OZ, PA, PB, PC, PD, PE, PF, PG, PH, PI, PJ, PK, PL, PM, PN, PO, PP, PQ, PR, PS, PT, PU, PV, PW, PX, PY, PZ, QA, QB, QC, QD, QE, QF, QG, QH, QI, QJ, QK, QL, QM, QN, QO, QP, QQ, QR, QS, QT, QU, QV, QW, QX, QY, QZ, RA, RB, RC, RD, RE, RF, RG, RH, RI, RJ, RK, RL, RM, RN, RO, RP, RQ, RR, RS, RT, RU, RV, RW, RX, RY, RZ, SA, SB, SC, SD, SE, SF, SG, SH, SI, SJ, SK, SL, SM, SN, SO, SP, SQ, SR, SS, ST, SU, SV, SW, SX, SY, SZ, TA, TB, TC, TD, TE, TF, TG, TH, TI, TJ, TK, TL, TM, TN, TO, TP, TQ, TR, TS, TT, TU, TV, TW, TX, TY, TZ, UA, UB, UC, UD, UE, UF, UG, UH, UI, UJ, UK, UL, UM, UN, UO, UP, UQ, UR, US, UT, UY, UZ, VA, VB, VC, VD, VE, VF, VG, VH, VI, VJ, VK, VL, VM, VN, VO, VP, VQ, VR, VS, VT, VU, VV, VW, VX, VY, VZ, WA, WB, WC, WD, WE, WF, WG, WH, WI, WJ, WK, WL, WM, WN, WO, WP, WQ, WR, WS, WT, WU, WV, WW, WX, WY, WZ, XA, XB, XC, XD, XE, XF, XG, XH, XI, XJ, XK, XL, XM, XN, XO, XP, XQ, XR, XS, XT, XU, XV, XW, XX, XY, XZ, YA, YB, YC, YD, YE, YF, YG, YH, YI, YJ, YK, YL, YM, YN, YO, YP, YQ, YR, YS, YT, YU, YV, YW, YX, YY, YZ, ZA, ZB, ZC, ZD, ZE, ZF, ZG, ZH, ZI, ZJ, ZK, ZL, ZM, ZN, ZO, ZP, ZQ, ZR, ZS, ZT, ZU, ZV, ZW, ZX, ZY, ZZ

Section 1, N¹SW¹, N¹SW¹SW¹, N¹SE¹SW¹,
Section 11, NE¹SW¹, E¹SW¹SW¹, N¹SE¹NE¹,
Section 12, Lots 21, 22, 23, 24, 25, W¹SE¹SW¹, NW¹SW¹, E¹SW¹SW¹.

XXXXXX Township 13 N. Range 5 E. GSR Meridian,

County Yavapai State Arizona

embracing 330.82 acres, in the Verde Mining District

and more particularly described in Mineral Survey Number N/A

EXPRESSLY EXCEPTING AND EXCLUDING from said purchase all that portion of the ground embraced in mining claim(s) or survey(s) designated as Survey(s) Number(s)

None

THEREFORE: Patent may issue if all is found regular and upon demonstration and verification of a valid discovery of a valuable mineral deposit and subject to the reservations, exceptions, and restrictions noted herein.

(Signature of Authorized Officer)

John T. Mezes

Chief, Branch of Lands and Minerals Operations

December 23, 1988

(Date)

(Title)

RECEIVED
B.L.M. AZ STATE OFFICE

AUG 30 3 49 PM '93

PHOENIX, ARIZONA

SUPERIOR COMPANIES
100 WEST COOLIDGE
PHOENIX, AZ 85013
(602) 230-9300

CLAIMS ASSOCIATED WITH PATENT APPLICATION A-22975

207565	Gypsum Heart 2B
207566	Gypsum Heart 2C
207567	Gypsum Heart 3A
207568	Gypsum Heart 3B
207569	Gypsum Heart 3C
207570	Gypsum Heart 4A
207574	Glen Canyon A
207575	Glen Canyon B
207576	Glen Canyon C
207577	Glen Canyon D
207600	Mormon Flat C
207601	Mormon Flat D
260525	GH Mill Site 5
260526	GH Mill Site 6
260527	GH Mill Site 7
260528	GH Mill Site 8
260529	GH Mill Site 9
260530	GH Mill Site 10
260533	GH Mill Site 13
263076	GH Mill Site 17

RECEIVED
B.L.M. AZ STATE OFFICE
AUG 30 3 49 PM '93
PHOENIX, ARIZONA

*do not
update
482
this page*



UNITED STATES
DEPARTMENT OF THE INTERIOR
BUREAU OF LAND MANAGEMENT

RECEIPT AND ACCOUNTING ADVICE

No. 2025736

WG/AZ

08/30/93

Subject: CLAIM RENTAL FEE 1993 & 1994 (69)

2 142 13

13,800.00

Applicant:

SUPERIOR CO.
100 W. COOLIDGE
PHOENIX AZ 85013

Remitter: SAME CK. # 73074-73075

Assignor:

LEASE MANAGEMENT DATA ☐ NEW ☐ UPDATE ☐ PAYMENT

ORIGINAL SERIAL NO.	ASG.	TYPE	ST.	CTY.	FUND SYMBOL	ACRES/UNITS	RATE
AMC 87712, ET AL							

AMOUNT	ANV. DATE	EXP. DATE	BILL CYC.	S/C	DISTRICT	NEXT BILL	MISC. DATA	U of M	ACTUAL UNITS

ASSIGNMENT SERIAL NO.	ASG.	TYPE	ST.	CTY.	FUND SYMBOL	ACRES/UNITS	RATE

AMOUNT	ANV. DATE	EXP. DATE	BILL CYC.	S/C	DISTRICT	NEXT BILL	MISC. DATA	U of M	ACTUAL UNITS

APPLY REMITTANCE

ACTION	FUND SYMBOL	CTY.	AMOUNT
FILING FEE			
RENTAL			
UNEARNED			
REFUND			
TOTAL			
AMOUNT DUE			

Remarks:

BY:

DATE:

- ☐ Lease in Escrow?
☐ KGS?
☐ Auto Escalates?
☐ Auto Renew?

Of Interest?
Operating Rights?
Operator
Bond Filed?

FOR MMS USE ONLY

BILLEE	FOREST REFUGE
NUMBER	
OCS SECTION	
CODE	

Affidavit of Labor Performed and Improvements Made

207543
272753
JR
4p

ON
C
NAP
FCL
JTB

STATE OF ARIZONA, }
County of Maricopa } ss.


Donald E. Fischer being duly sworn, deposes and says that he is a citizen of the United States and more than twenty-one years of age, and resides at Phoenix in Maricopa County, State of Arizona, and is personally acquainted with the mining claim known as SEE ATTACHED AMENDMENT

mining claim, situate in The Camp Verde Mining District, County of Yavapai, State of Arizona, the location notice of which is recorded in the office of the County Recorder of said County, in Book **SEE ATTACHED AMENDMENT of Records of Mines, at page *See attached amendment; that between the 1st day of September, A. D. 1991, and the 31st day of August, A. D. 1992, at least Ten Thousand (\$10,000.00) dollars worth of work and improvements were done and performed upon said claim, not including the location work of said claim. Such work and improvements were made by and at the expense of SUPERIOR COMPANIES

owner of said claim for the purpose of complying with the laws of the United States pertaining to assessment of annual work, and Allan Hudson and Bruce McDonald

were the men employed by said owner and who labored upon said claim, did said work and improvements, the same being as follows, to-wit: Mined and hauled approximately 36,000 tons of material for processing plant.

RECEIVED
81 M. AZ STATE OFFICE
DEC 3 '92
9:00 A.M.
PHOENIX, ARIZONA

 INSTRUMENT # 9245406
OFFICIAL RECORDS OF
YAVAPAI COUNTY
PATSY C. JENNEY
REQUEST OF:
SUPERIOR COMPANIES
DATE: 10/21/92 TIME: 11:15
FEE: 9.00 SC: 4.00 PT:
BOOK 2547 PAGE 131 PAGES: 009

INDEXED &
MICROFILMED

SEAL

BOOK 2547 PAGE 131

Subscribed and sworn to before me this 1st day of October, A. D. 1992
(My commission expires My Commission Expires Aug. 12, 1994)
Holly V. Baird
Notary Public.

**Affidavit of
Labor Performed and
Improvements Made**

Dated....., 19.....

STATE OF ARIZONA }
County of Maricopa } ss.

I hereby certify that the within in-
strument was filed and recorded at
request of.....

Book.....

In Docket.....

on page.....

Witness my hand and official seal
the day and year aforesaid.

County Recorder.

By.....
Deputy Recorder.

When recorded, mail to:

INDEXED &
MICROFILMED



INSTRUMENT # 9245405
OFFICIAL RECORDS OF
YAVAPAI COUNTY
PATSY C. JENNEY
REQUEST OF:
SUPERIOR COMPANIES
DATE: 10/21/92 TIME: 11:15
FEE: 5.00 SC: 4.00 PT:
BOOK 2547 PAGE 129 PAGES: 002

BOOK	5
MAP	54
PCL	55
	51
	54

CAPTION HEADING: AFFIDAVIT OF PERFORMANCE OF ANNUAL ASSESSMENT
WORK

DO NOT REMOVE
THIS IS PART OF THE OFFICIAL DOCUMENT

RECEIVED
B.L.M. AZ STATE OFFICE
DEC 3 '92
9:00 A.M.
PHOENIX, ARIZONA

BOOK 2547 PAGE 129

(THIS FORM FOR RECORDER'S USE ONLY)

AMENDMENT

YAVAPAI COUNTY BOOK AND PAGE AMC NUMBER
CLAIM NAME DATE OF LOCATION DESCRIPTION

SECTION 1 T13N R5E

B1570 P698 & 699
Libby 1 A, 9/5/1983

B1570 P700 & 701
Libby 1 B, 9/5/1983

B1570 P702 & 703
Libby 1 C, 9/5/1983

B1570 P704 & 705
Libby 1 D, 9/7/1983

B1570 P706 & 707
Libby 1 E, 9/7/1983

B1570 P708 & 709
Libby 1 F, 9/7/1983

B1570 P710 & 711
Libby 1 G, 9/7/1983

B1570 P656 & 657
Libby 2a, 9/4/1983

B1570 P658 & 659
Libby 2b, 9/4/1983

B1570 P660 & 661
Libby 2c, 9/4/1983

B1570 P662 & 663
Libby 2d, 9/4/1983

B1570 P664 & 665
Libby 2e, 9/5/1983

B1570 P666 & 667
Libby 2f, 9/5/1983

B1570 P668 & 669
Libby 2g, 9/5/1983

B1570 P670 & 671
Gypsum Queen A, 9/4/1983

B1570 P672 & 673
Gypsum Queen B, 9/4/1983

207543 -
east one half of the Lot 7

207544 -
west one half of the Lot 7

207545 -
all of Lot 14

207546 -
west one half of Lot 9

207547 -
east one half of Lot 9

207548 -
west one half of Lot 10

207549 -
east one half of Lot 10
and all of lot 12

207550 -
the east one half of Lot 1
and all of lot 11

207551 -
the west one half of Lot 1

207552 -
the east one half of Lot 2

207553 -
the west one half of Lot 2

207554 -
all of lot 13

207555 -
west one half of Lot 6

207556 -
east one half of Lot 6

207557 -
east one half of Lot 3

207558 -
west one half of Lot 3

9:00 A.M.
PHOENIX, ARIZONA

DEC 3 '92

RECEIVED
B.L.M. AZ STATE OFFICE

YAVAPAI COUNTY BOOK AND PAGE AMC NUMBER
CLAIM NAME DATE OF LOCATION DESCRIPTION

SECTION 1 T13N R5E

B1570 P674 & 675
Gypsum Queen C, 9/4/1983

B1570 P676 & 677
Gypsum Queen D, 9/4/1983

B1570 P678 & 679
Gypsum Heart A, 9/4/1983

B1570 P680 & 681
Gypsum Heart B, 9/3/1983

B1570 P682 & 683
Gypsum Heart C, 9/3/1983

B1570 P692 & 693
Gypsum Heart 2 A, 9/3/1983

B1570 P694 & 695
Gypsum Heart 2 B, 9/3/1983

B1570 P696 & 697
Gypsum Heart 2 C, 9/3/1983

207559 -
east one half of Lot 4

207560 -
west one half of Lot 4

207561 -
north one half of the southeast one
quarter of the northwest one quarter

207562 -
east one half of the southwest one
quarter of the northwest one quarter

207563 -
west one half of the southwest one
quarter of the northwest one quarter

207564 -
east one half of the southeast one
quarter of the southwest one quarter

207565 -
west one half of the southeast one
quarter of the southwest one quarter

207566 -
north one half of the southwest one
quarter of the southwest one quarter

SECTION 11, T 13 N. R 5 E.

B1570 P712 & 713
Gypsum Heart 3 A, 9/1/1983

B1570 P714 & 715
Gypsum Heart 3 B, 9/1/1983

B1570 P716 & 717
Gypsum Heart 3 C, 9/1/1983

207567 -
East one half of the Northeast
one quarter of the Northeast
one quarter

207568 -
West one half of the Northeast
one quarter of the Northeast
one quarter

207569 -
North one half of the
Southeast one quarter of the
Northeast one quarter

PHOENIX, ARIZONA
9:00 A.M.

DEC 3 '92

RECEIVED
B.L.M. AZ STATE OFFICE

YAVAPAI COUNTY BOOK AND PAGE AMC NUMBER
CLAIM NAME DATE OF LOCATION DESCRIPTION

SECTION 11, T13N, R5E

B1570 P718 & 719 207570 -
Gypsum Heart 4 A, 9/2/1983 East one half of the Northwest
one quarter of the Northeast
one quarter

B1570 P720 & 721 207571 -
Gypsum Heart 4 B, 9/2/1983 West one half of the Northwest
one quarter of the Northeast
one quarter

B1570 P722 & 723 207572 -
Gypsum Heart 4 C, 9/2/1983 West one half of the Southwest
one quarter of the Northeast
one quarter

B1570 P724 & 725 207573 -
Gypsum Heart 4 D, 9/2/1983 East one half of the Southwest
one quarter of the Northeast
one quarter

SECTION 1, T13N, R5E

B1570 P684 & 685 207574 -
Glen Canyon A, 9/3/1983 east one half of the northeast one
quarter of the southwest one quarter

B1570 P686 & 687 207575 -
Glen Canyon B, 9/3/1983 west one half of the northeast one
quarter of the southwest one quarter

B1570 P688 & 689 207576 -
Glen Canyon C, 9/3/1983 east one half of the northwest one
quarter of the southwest one quarter

B1570 P690 & 691 207577 -
Glen Canyon D, 9/3/1983 west one half of the northwest one
quarter of the southwest one quarter

PHOENIX, ARIZONA
9:00 A.M.

Dec 3 '92

RECEIVED
B.L.M. AZ STATE OFFICE

YAVAPAI COUNTY BOOK AND PAGE AMC NUMBER
CLAIM NAME DATE OF LOCATION DESCRIPTION

PHOENIX, ARIZONA
9:00 A.M.

DEC 3 '97

RECEIVED
B.L.M. AZ STATE OFFICE

SECTION 10 T13N R5E

B1570 P786 & 787 Verde Star 14 A,	9/7/1983	207578 - East one half of the northeast one quarter of the southeast one quarter
B1570 P788 & 789 Verde Star 14 B,	9/7/1983	207579 - West one half of the northeast one quarter of the southeast one quarter
B1570 P790 & 791 Verde Star 14 C,	9/7/1983	207580 - East one half of the northwest one quarter of the southeast one quarter
B1570 P792 & 793 Verde Star 14 D,	9/7/1983	207581 - West one half of the northwest one quarter of the southeast one quarter
B1570 P794 & 795 Verde Star 14 E,	9/7/1983	207582 - West one half of the southwest one quarter of the southeast one quarter
B1570 P796 & 797 Verde Star 14 F,	9/7/1983	207583 - East one half of the southwest one quarter of the southeast one quarter
B1570 P798 & 799 Verde Star 14 G,	9/7/1983	207584 - West one half of the southeast one quarter of the southeast one quarter
B1570 P800 & 801 Verde Star 14 H,	9/7/1983	207585 - East one half of the southeast one quarter of the southeast one quarter

SECTION 11, T13N, R5E

B1570 P730 & 731 Verde Star 17A,	9/9/1983	207586 - East one half of Lot 13
B1570 P732 & 733 Verde Star 17B,	9/9/1983	207587 - West one half of Lot 13
B1570 P734 & 735 Verde Star 17C,	9/9/1983	207588 - East one half of Lot 14

YAVAPAI COUNTY BOOK AND PAGE AMC NUMBER
CLAIM NAME DATE OF LOCATION DESCRIPTION

SECTION 11, T 13 N. R 5 E.

B1570 P736 & 737 Verde Star 17D,	9/9/1983	207589 ✓ West one half of Lot 14
B1570 P738 & 739 Verde Star 17E,	9/9/1983	207590 — West one half of Lot 15
B1570 P740 & 741 Verde Star 17F,	9/2/1983	207591 — East one half of Lot 15
B1570 P742 & 743 Verde Star 17G,	9/2/1983	207592 — West one half of Lot 16
B1570 P744 & 745 Verde Star 17H,	9/2/1983	207593 — East one half of Lot 16

B1570 P726 & 727 Diamond Creek A,	9/10/1983	207594 — East one half of Lot 17
B1570 P728 & 729 Diamond Creek B,	9/10/1983	207595 — West one half of lot 17
B1570 P746 & 747 Cliff Dweller E,	9/11/1983	207596 — West one half of Lot 5
B1570 P748 & 749 Cliff Dweller F,	9/11/1983	207597 — East one half of Lot 5

SECTION 12 T13N R5E

B1570 P756 & 757 Mormon Flat A,	9/8/1983	207598 — East one half of Lot 2
B1570 P754 & 755 Mormon Flat B,	9/8/1983	207599 — West one half of Lot 2
B1570 P752 & 753 Mormon Flat C,	9/8/1983	207600 — East one half of Lot 3
B1570 P750 & 751 Mormon Flat D,	9/8/1983	207601 — West one half of Lot 3

PHOENIX, ARIZONA
8:00 A.M.

RECEIVED
STATE OFFICE
DEC 3 1982

YAVAPAI COUNTY BOOK AND PAGE AMC NUMBER
CLAIM NAME DATE OF LOCATION DESCRIPTION

SECTION 12 T13N R5E

B1570 P758 & 759 ✓
Mormon Flat E, 9/8/1983

B1570 P760 & 761 ✓
Mormon Flat F, 9/8/1983

B1570 P762 & 764 ✓
Mormon Flat G, 9/8/1983

B1570 P764 & 765 ✓
Virgin River A, 9/8/1983

B1570 P766 & 767 ✓
Virgin River B, 9/8/1983

B1570 P768 & 769 ✓
Virgin River C, 9/8/1983

B1570 P770 & 771 ✓
Troy A, 9/8/1983

B1570 P772 & 773 ✓
Troy B, 9/8/1983

B1570 P774 & 775 ✓
Troy C, 9/8/1983

B1570 P776 & 777 ✓
Troy D, 9/8/1983

B1570 P778 & 779 ✓
Troy E, 9/8/1983

B1570 P780 & 781 ✓
Troy F, 9/8/1983

B1570 P782 & 783 ✓
Troy G, 9/8/1983

B1570 P784 & 785 ✓
Troy H, 9/8/1983

207602 -
All of Lot 17

207603 -
West one half of Lot 7

207604 -
East one half of Lot 7

207605 -
East one half of the Northeast one quarter of the southwest one quarter

207606 -
West one half of the Northeast one quarter of the southwest one quarter

207607 -
All of lot 18

207608 -
East one half of lot 5

207609 -
West one half of lot 5 and a part of lot 20

207610 -
East one half of lot 20 and a part of lot 6

207611 -
West one half of lot 20 and a part of lot 6

207612 -
East one half of the southwest one quarter of the northeast one quarter

207613 -
West one half of the southwest one quarter of the northeast one quarter

207614 -
West one half of Lot 8

207615 -
East one half of Lot 8

PHOENIX, ARIZONA
9:00 A.M.

DEC 3 1982

RECEIVED
B.L.M. STATE OFFICE

YAVAPAI COUNTY BOOK AND PAGE AMC NUMBER
CLAIM NAME DATE OF LOCATION DESCRIPTION

SECTION 15 T13N R5E

Filed under the Act of August 11, 1955

B1570 P802 & 803	207616	
Woody Fraction A, ✓	9/11/1983	East one half of lot 2
B1570 P804 & 805	207617	
Woody Fraction B, ✓	9/11/1983	West one half of Lot 2

SECTION 14 T13N R5E

Filed under the Act of August 11, 1955

B1570 P806 & 807	207618	
Cliff Dweller Fraction A, ✓	9/11/1983	East one half of Lot 1
B1570 P808 & 809	207619	
Cliff Dweller Fraction B, ✓	9/11/1983	West one half of Lot 1

RECEIVED
B.L.M. AZ STATE OFFICE

DEC 3 '92

9:00 A.M.
PHOENIX, ARIZONA

9:00 A.M.
PHOENIX, ARIZONA

DEC 3 '92

RECEIVED
BLM, AZ STATE OFFICE

<u>CLAIM NAME</u>	<u>LOCATION DATE</u>	<u>COUNTY BOOK/PAGE</u>	<u>BLM AMC NO.</u>	<u>LEGAL DESCRIPTION</u>
<u>ALL</u> TOWNSHIP 13 NORTH-RANGE 5 EAST YAVAPAI COUNTY, ARIZONA				
<u>ALL</u> VERDE STAR				
#5-A	6-11-1987	1959/900-901	272753	W2NW4SW4, SEC. 3
#5-B	6-11-1987	1959/902-903	272754	W2SW4SW4, SEC. 3
#5-C	6-11-1987	1959/904-905	272755	E2NW4SW4, SEC. 3
#5-D	6-11-1987	1959/906-907	272756	E2SW4SW4, SEC. 3
#5-E	6-11-1987	1959/908-909	272757	W2NE4SW4, SEC. 3
#5-F	6-11-1987	1959/910-911	272758	W2SE4SW4, SEC. 3
#5-G	6-11-1987	1959/912-913	272759	E2NE4SW4, SEC. 3
#5-H	6-11-1987	1959/914-915	272760	E2SE4SW4, SEC. 3
#8-A	6-11-1987	1959/916-917	272761	W2NE4SE4, SEC. 4
#8-B	6-11-1987	1959/918-919	272762	E2NE4SE4, SEC. 4
#8-C	6-11-1987	1959/920-921	272763	W2SW4SE4, SEC. 4
#8-D	6-11-1987	1959/922-923	272764	E2SW4SE4, SEC. 4
#8-E	6-11-1987	1959/924-925	272765	W2SE4SE4, SEC. 4
#8-F	6-11-1987	1959/926-927	272766	E2SE4SE4, SEC. 4
#10-A	6-11-1987	1959/928-929	272767	W2NW4NE4, SEC. 9
#10-B	6-11-1987	1959/930-931	272768	W2SW4NE4, SEC. 9
#10-C	6-11-1987	1959/932-933	272769	E2NW4NE4, SEC. 9
#10-D	6-11-1987	1959/934-935	272770	E2SW4NE4, SEC. 9
#10-E	6-11-1987	1959/936-937	272771	W2NE4NE4, SEC. 9
#10-F	6-11-1987	1959/938-939	272772	W2SE4NE4, SEC. 9
#10-G	6-11-1987	1959/940-941	272773	E2NE4NE4, SEC. 9
#10-H	6-11-1987	1959/942-943	272774	E2SE4NE4, SEC. 9
#12-A	6-11-1987	1959/944-945	272775	W2NW4NE4, SEC. 10
#12-B	6-11-1987	1959/946-947	272776	W2SW4NE4, SEC. 10
#12-C	6-11-1987	1959/948-949	272777	E2NW4NE4, SEC. 10
#12-D	6-11-1987	1959/950-951	272778	E2SW4NE4, SEC. 10
#12-E	6-13-1987	1959/952-953	272779	W2NE4NE4, SEC. 10
#12-F	6-13-1987	1959/954-955	272780	W2SE4NE4, SEC. 10
#12-G	6-13-1987	1959/956-957	272781	E2NE4NE4, SEC. 10
#12-H	6-13-1987	1959/958-959	272782	E2SE4NE4, SEC. 10
#13-A	6-17-1987	1959/960-961	272783	W2NW4NW4, SEC. 10
#13-B	6-17-1987	1959/962-963	272784	W2SW4NW4, SEC. 10
#13-C	6-17-1987	1959/964-965	272785	E2NW4NW4, SEC. 10
#13-D	6-17-1987	1959/966-967	272786	E2SW4NW4, SEC. 10
#13-E	6-11-1987	1959/968-969	272787	W2NE4NW4, SEC. 10
#13-F	6-11-1987	1959/970-971	272788	W2SE4NW4, SEC. 10
#13-G	6-11-1987	1959/972-973	272789	E2NE4NW4, SEC. 10
#13-H	6-11-1987	1959/974-975	272790	E2SE4NW4, SEC. 10

RUSH

Affidavit of Labor Performed and
Improvements Made

207543

SP
9/1

9
1
2
3
4
5
6
7
8
9
10
11
12
13
14
15
16
17
18
19
20
21
22
23
24
25
26
27
28
29
30
31
32
33
34
35
36
37
38
39
40
41
42
43
44
45
46
47
48
49
50
51
52
53
54
55
56
57
58
59
60
61
62
63
64
65
66
67
68
69
70
71
72
73
74
75
76
77
78
79
80
81
82
83
84
85
86
87
88
89
90
91
92
93
94
95
96
97
98
99
100

STATE OF ARIZONA,
County of Maricopa } ss.

Donald E. Fischer being duly sworn, deposes and
says that he is a citizen of the United States and more than twenty-one years of age, and
resides at Phoenix in Maricopa County, State of Arizona, and is personally
acquainted with the mining claim known as See Attached Amendment

mining claim, situate in The Camp Verde

Mining District, County of Yavapai, State of Arizona, the location notice of which
is recorded in the office of the County Recorder of said County, in Book * of Records of
*See attached amendment
Mines, at page *; that between the 1st day of September, A. D. 1990,

and the 31st day of August, A. D. 1991, at least Ten Thousand
(\$10,000.00) dollars worth of work and improvements were

done and performed upon said claim, not including the location work of said claim. Such work
and improvements were made by and at the expense of Superior Companies

owner of said claim for the purpose of complying with the laws of the United States
pertaining to assessment of annual work, and

Ed Davidson, Bruce McDonald and Allan Hudson

were the men employed by said owner and who labored upon said claim, did said work
and improvements, the same being as follows, to-wit:

Mined, crushed, screened and stockpiled over 10,000 tons of gypsum

INDEXED &
MICROFILMED



INSTRUMENT # 9137516
OFFICIAL RECORDS OF
YAVAPAI COUNTY
PATSY C. JENNEY
REQUEST OF:

SUPERIOR COMPANIES
DATE: 10/02/91 TIME: 12:40
FEE: 9.00 SC: 4.00 PT:
BOOK 2404 PAGE 665 PAGES: 009

BOOK 2404 PAGE 665

Donald E. Fischer SEAL

Subscribed and sworn to before me this 6th day of September, A. D. 1991

(My commission expires 9/22/91)

Candice L. Sturgesky

Notary Public.

AMENDMENT

YAVAPAI COUNTY BOOK AND PAGE AMC NUMBER
CLAIM NAME DATE OF LOCATION DESCRIPTION

SECTION 1 T13N R5E

B1570 P698 & 699 Libby 1 A,	9/5/1983	207543 east one half of the Lot 7
B1570 P700 & 701 Libby 1 B,	9/5/1983	207544 west one half of the Lot 7
B1570 P702 & 703 Libby 1 C,	9/5/1983	207545 all of Lot 14
B1570 P704 & 705 Libby 1 D,	9/7/1983	207546 west one half of Lot 9
B1570 P706 & 707 Libby 1 E,	9/7/1983	207547 east one half of Lot 9
B1570 P708 & 709 Libby 1 F,	9/7/1983	207548 west one half of Lot 10
B1570 P710 & 711 Libby 1 G,	9/7/1983	207549 east one half of Lot 10 and all of lot 12
B1570 P656 & 657 Libby 2a,	9/4/1983	207550 the east one half of Lot 1 and all of lot 11
B1570 P658 & 659 Libby 2b,	9/4/1983	207551 the west one half of Lot 1
B1570 P660 & 661 Libby 2c,	9/4/1983	207552 the east one half of Lot 2
B1570 P662 & 663 Libby 2d,	9/4/1983	207553 the west one half of Lot 2
B1570 P664 & 665 Libby 2e,	9/5/1983	207554 all of lot 13
B1570 P666 & 667 Libby 2f,	9/5/1983	207555 west one half of Lot 6
B1570 P668 & 669 Libby 2g,	9/5/1983	207556 east one half of Lot 6
B1570 P670 & 671 Gypsum Queen A,	9/4/1983	207557 east one half of Lot 3
B1570 P672 & 673 Gypsum Queen B,	9/4/1983	207558 west one half of Lot 3

9:00 AM
PHOENIX, ARIZONA

Nov 26 '91

RECEIVED
BLM, AZ STATE OFFICE

YAVAPAI COUNTY BOOK AND PAGE AMC NUMBER
CLAIM NAME DATE OF LOCATION DESCRIPTION

SECTION 1 T13N R5E

B1570 P674 & 675
Gypsum Queen C, 9/4/1983

207559 .
east one half of Lot 4

B1570 P676 & 677
Gypsum Queen D, 9/4/1983

207560 .
west one half of Lot 4

B1570 P678 & 679
Gypsum Heart A, 9/4/1983

207561 .
north one half of the southeast one
quarter of the northwest one quarter

B1570 P680 & 681
Gypsum Heart B, 9/3/1983

207562 .
east one half of the southwest one
quarter of the northwest one quarter

B1570 P682 & 683
Gypsum Heart C, 9/3/1983

207563 .
west one half of the southwest one
quarter of the northwest one quarter

B1570 P692 & 693
Gypsum Heart 2 A, 9/3/1983

207564 .
east one half of the southeast one
quarter of the southwest one quarter

B1570 P694 & 695
Gypsum Heart 2 B, 9/3/1983

207565 .
west one half of the southeast one
quarter of the southwest one quarter

B1570 P696 & 697
Gypsum Heart 2 C, 9/3/1983

207566 .
north one half of the southwest one
quarter of the southwest one quarter

SECTION 11, T 13 N. R 5 E.

B1570 P712 & 713
Gypsum Heart 3 A, 9/1/1983

207567 .
East one half of the Northeast
one quarter of the Northeast
one quarter

B1570 P714 & 715
Gypsum Heart 3 B, 9/1/1983

207568 .
West one half of the Northeast
one quarter of the Northeast
one quarter

B1570 P716 & 717
Gypsum Heart 3 C, 9/1/1983

207569 .
North one half of the
Southeast one quarter of the
Northeast one quarter

RECEIVED
B.L. AZ. STATE OFFICE
Nov 26 1981

9:00 A.M.
PHOENIX, ARIZONA

YAVAPAI COUNTY BOOK AND PAGE AMC NUMBER
CLAIM NAME DATE OF LOCATION DESCRIPTION

SECTION 11, T13N, R5E

B1570 P718 & 719 Gypsum Heart 4 A,	9/2/1983	207570 East one half of the Northwest one quarter of the Northeast one quarter
B1570 P720 & 721 Gypsum Heart 4 B,	9/2/1983	207571 West one half of the Northwest one quarter of the Northeast one quarter
B1570 P722 & 723 Gypsum Heart 4 C,	9/2/1983	207572 West one half of the Southwest one quarter of the Northeast one quarter
B1570 P724 & 725 Gypsum Heart 4 D,	9/2/1983	207573 East one half of the Southwest one quarter of the Northeast one quarter

SECTION 1, T13N, R5E

B1570 P684 & 685 Glen Canyon A,	9/3/1983	207574 east one half of the northeast one quarter of the southwest one quarter
B1570 P686 & 687 Glen Canyon B,	9/3/1983	207575 west one half of the northeast one quarter of the southwest one quarter
B1570 P688 & 689 Glen Canyon C,	9/3/1983	207576 east one half of the northwest one quarter of the southwest one quarter
B1570 P690 & 691 Glen Canyon D,	9/3/1983	207577 west one half of the northwest one quarter of the southwest one quarter

PHOENIX, ARIZONA
NOV 26 1983

BOOK 2404 PAGE 668

RECEIVED
BLM AZ STATE OFFICE
NOV 26 1983

YAVAPAI COUNTY BOOK AND PAGE AMC NUMBER
CLAIM NAME DATE OF LOCATION DESCRIPTION

SECTION 10 T13N R5E

B1570 P786 & 787 Verde Star 14 A,	9/7/1983	207578 . East one half of the northeast one quarter of the southeast one quarter
B1570 P788 & 789 Verde Star 14 B,	9/7/1983	207579 . West one half of the northeast one quarter of the southeast one quarter
B1570 P790 & 791 Verde Star 14 C,	9/7/1983	207580 . East one half of the northwest one quarter of the southeast one quarter
B1570 P792 & 793 Verde Star 14 D,	9/7/1983	207581 . West one half of the northwest one quarter of the southeast one quarter
B1570 P794 & 795 Verde Star 14 E,	9/7/1983	207582 . West one half of the southwest one quarter of the southeast one quarter
B1570 P796 & 797 Verde Star 14 F,	9/7/1983	207583 . East one half of the southwest one quarter of the southeast one quarter
B1570 P798 & 799 Verde Star 14 G,	9/7/1983	207584 . West one half of the southeast one quarter of the southeast one quarter
B1570 P800 & 801 Verde Star 14 H,	9/7/1983	207585 . East one half of the southeast one quarter of the southeast one quarter

SECTION 11, T13N, R5E

B1570 P730 & 731 Verde Star 17A,	9/9/1983	207586 . East one half of Lot 13
B1570 P732 & 733 Verde Star 17B,	9/9/1983	207587 . West one half of Lot 13
B1570 P734 & 735 Verde Star 17C,	9/9/1983	207588 . East one half of Lot 14

9:00 A.M.
PHOENIX, ARIZONA

NOV 26 '91

RECEIVED
BLM, AZ STATE OFFICE

BOOK 2404 PAGE 669

YAVAPAI COUNTY BOOK AND PAGE	AMC NUMBER
CLAIM NAME	DATE OF LOCATION DESCRIPTION

SECTION 11, T 13 N. R 5 E.

B1570 P736 & 737 Verde Star 17D,	9/9/1983	207589 . West one half of Lot 14
B1570 P738 & 739 Verde Star 17E,	9/9/1983	207590 . West one half of Lot 15
B1570 P740 & 741 Verde Star 17F,	9/2/1983	207591 . East one half of Lot 15
B1570 P742 & 743 Verde Star 17G,	9/2/1983	207592 . West one half of Lot 16
B1570 P744 & 745 Verde Star 17H,	9/2/1983	207593 . East one half of Lot 16

B1570 P726 & 727 Diamond Creek A,	9/10/1983	207594 . East one half of Lot 17
--------------------------------------	-----------	-------------------------------------

B1570 P728 & 729 Diamond Creek B,	9/10/1983	207595 . West one half of lot 17
--------------------------------------	-----------	-------------------------------------

B1570 P746 & 747 Cliff Dweller E,	9/11/1983	207596 . West one half of Lot 5
--------------------------------------	-----------	------------------------------------

B1570 P748 & 749 Cliff Dweller F,	9/11/1983	207597 . East one half of Lot 5
--------------------------------------	-----------	------------------------------------

SECTION 12 T13N R5E

B1570 P756 & 757 Mormon Flat A,	9/8/1983	207598 . East one half of Lot 2
------------------------------------	----------	------------------------------------

B1570 P754 & 755 Mormon Flat B,	9/8/1983	207599 . West one half of Lot 2
------------------------------------	----------	------------------------------------

B1570 P752 & 753 Mormon Flat C,	9/8/1983	207600 . East one half of Lot 3
------------------------------------	----------	------------------------------------

B1570 P750 & 751 Mormon Flat D,	9/8/1983	207601 . West one half of Lot 3
------------------------------------	----------	------------------------------------

9:00 A.M.
PHOENIX, ARIZONA

Nov 26 '91

RECEIVED
BLM. AZ STATE OFFICE

YAVAPAI COUNTY BOOK AND PAGE AMC NUMBER
CLAIM NAME DATE OF LOCATION DESCRIPTION

SECTION 12 T13N R5E

RECEIVED
BLM AZ STATE OFFICE
NOV 26 '91
9:00 AM
PHOENIX, ARIZONA

B1570 P758 & 759
Mormon Flat E, 9/8/1983

207602 .
Alt of Lot 17

B1570 P760 & 761
Mormon Flat F, 9/8/1983

207603 ,
West one half of Lot 7

B1570 P762 & 764
Mormon Flat G, 9/8/1983

207604 .
East one half of Lot 7

B1570 P764 & 765
Virgin River A, 9/8/1983

207605 ,
East one half of the Northeast one
quarter of the southwest one quarter

B1570 P766 & 767
Virgin River B, 9/8/1983

207606 .
West one half of the Northeast one
quarter of the southwest one quarter

B1570 P768 & 769
Virgin River C, 9/8/1983

207607 .
All of lot 18

B1570 P770 & 771
Troy A, 9/8/1983

207608 .
East one half of lot 5

B1570 P772 & 773
Troy B, 9/8/1983

207609 .
West one half of lot 5 and a part
of lot 20

B1570 P774 & 775
Troy C, 9/8/1983

207610 ,
East one half of lot 20 and a part
of lot 6 .

B1570 P776 & 777
Troy D, 9/8/1983

207611 .
West one half of lot 20 and a part
of lot 6

B1570 P778 & 779
Troy E, 9/8/1983

207612 .
East one half of the southwest one
quarter of the northeast one quarter

B1570 P780 & 781
Troy F, 9/8/1983

207613 .
West one half of the southwest one
quarter of the northeast one quarter

B1570 P782 & 783
Troy G, 9/8/1983

207614 ,
West one half of Lot 8

B1570 P784 & 785
Troy H, 9/8/1983

207615 .
East one half of Lot 8

YAVAPAI COUNTY BOOK AND PAGE AMC NUMBER
CLAIM NAME DATE OF LOCATION DESCRIPTION

SECTION 15 T13N R5E

Filed under the Act of August 11, 1955

B1570 P802 & 803 207616 .
Woody Fraction A, 9/11/1983 East one half of lot 2

B1570 P804 & 805 207617 .
Woody Fraction B, 9/11/1983 West one half of Lot 2

SECTION 14 T13N R5E

Filed under the Act of August 11, 1955

B1570 P806 & 807 207618 .
Cliff Dweller Fraction A, 9/11/1983 East one half of Lot 1

B1570 P808 & 809 207619 .
Cliff Dweller Fraction B, 9/11/1983 West one half of Lot 1

BOOK 2404 PAGE 672

9:00 A.M.
PHOENIX, ARIZONA

Nov 26 '91

RECEIVED
BLM, AZ STATE OFFICE

RECEIVED
BLM AZ STATE OFFICE
NOV 26 '91

9:00 / 11:00 AM
PHOENIX, ARIZONA

CLAIM NAME	LOCATION DATE	COUNTY BOOK/PAGE	BLM AMC NO.	LEGAL DESCRIPTION
---------------	------------------	---------------------	----------------	----------------------

ALL
VERDE STAR

ALL
TOWNSHIP 13 NORTH-RANGE 5 EAST
YAVAPAI COUNTY, ARIZONA

#5-A	6-11-1987	1959/900-901	272753	W2NW4SW4, SEC. 3
#5-B	6-11-1987	1959/902-903	272754	W2SW4SW4, SEC. 3
#5-C	6-11-1987	1959/904-905	272755	E2NW4SW4, SEC. 3
#5-D	6-11-1987	1959/906-907	272756	E2SW4SW4, SEC. 3
#5-E	6-11-1987	1959/908-909	272757	W2NE4SW4, SEC. 3
#5-F	6-11-1987	1959/910-911	272758	W2SE4SW4, SEC. 3
#5-G	6-11-1987	1959/912-913	272759	E2NE4SW4, SEC. 3
#5-H	6-11-1987	1959/914-915	272760	E2SE4SW4, SEC. 3
#8-A	6-11-1987	1959/916-917	272761	W2NE4SE4, SEC. 4
#8-B	6-11-1987	1959/918-919	272762	E2NE4SE4, SEC. 4
#8-C	6-11-1987	1959/920-921	272763	W2SW4SE4, SEC. 4
#8-D	6-11-1987	1959/922-923	272764	E2SW4SE4, SEC. 4
#8-E	6-11-1987	1959/924-925	272765	W2SE4SE4, SEC. 4
#8-F	6-11-1987	1959/926-927	272766	E2SE4SE4, SEC. 4
#10-A	6-11-1987	1959/928-929	272767	W2NW4NE4, SEC. 9
#10-B	6-11-1987	1959/930-931	272768	W2SW4NE4, SEC. 9
#10-C	6-11-1987	1959/932-933	272769	E2NW4NE4, SEC. 9
#10-D	6-11-1987	1959/934-935	272770	E2SW4NE4, SEC. 9
#10-E	6-11-1987	1959/936-937	272771	W2NE4NE4, SEC. 9
#10-F	6-11-1987	1959/938-939	272772	W2SE4NE4, SEC. 9
#10-G	6-11-1987	1959/940-941	272773	E2NE4NE4, SEC. 9
#10-H	6-11-1987	1959/942-943	272774	E2SE4NE4, SEC. 9
#12-A	6-11-1987	1959/944-945	272775	W2NW4NE4, SEC. 10
#12-B	6-11-1987	1959/946-947	272776	W2SW4NE4, SEC. 10
#12-C	6-11-1987	1959/948-949	272777	E2NW4NE4, SEC. 10
#12-D	6-11-1987	1959/950-951	272778	E2SW4NE4, SEC. 10
#12-E	6-13-1987	1959/952-953	272779	W2NE4NE4, SEC. 10
#12-F	6-13-1987	1959/954-955	272780	W2SE4NE4, SEC. 10
#12-G	6-13-1987	1959/956-957	272781	E2NE4NE4, SEC. 10
#12-H	6-13-1987	1959/958-959	272782	E2SE4NE4, SEC. 10
#13-A	6-17-1987	1959/960-961	272783	W2NW4NW4, SEC. 10
#13-B	6-17-1987	1959/962-963	272784	W2SW4NW4, SEC. 10
#13-C	6-17-1987	1959/964-965	272785	E2NW4NW4, SEC. 10
#13-D	6-17-1987	1959/966-967	272786	E2SW4NW4, SEC. 10
#13-E	6-11-1987	1959/968-969	272787	W2NE4NW4, SEC. 10
#13-F	6-11-1987	1959/970-971	272788	W2SE4NW4, SEC. 10
#13-G	6-11-1987	1959/972-973	272789	E2NE4NW4, SEC. 10
#13-H	6-11-1987	1959/974-975	272790	E2SE4NW4, SEC. 10

When recorded, mail to:

RUSH

**INDEXED &
MICROFILMED**



INSTRUMENT # 9137518
OFFICIAL RECORDS OF
YAVAPAI COUNTY
PATSY C. JENNEY
REQUEST OF:
SUPERIOR COMPANIES
DATE: 10/02/91 TIME: 12:40
FEE: 5.00 SC: 4.00 PT:
BOOK 2404 PAGE 675 PAGES: 003

BA	FEE
MAP	\$4
PCL	\$5
14	

**CAPTION HEADING: AFFIDAVIT OF LABOR PERFORMED
AND IMPROVEMENTS MADE**

9:00 A.M.
PHOENIX, ARIZONA

NOV 26 '91

RECEIVED
BLM. AZ STATE OFFICE

(THIS FORM FOR RECORDER'S USE ONLY)

BOOK **2404** PAGE **675**

207543
272753

Affidavit of Labor Performed and Improvements Made

STATE OF ARIZONA,
County of Maricopa } ss.

260521 *OK*
263074

Donald E. Fischer being duly sworn, deposes and
says that he is a citizen of the United States and more than twenty-one years of age, and
resides at Phoenix in Maricopa County, State of Arizona, and is personally
acquainted with the mining claim known as See Attached Amendment

mining claim, situate in the Camp Verde

Mining District, County of Yavapai, State of Arizona, the location notice of which
is recorded in the office of the County Recorder of said County, in Book See attached amendment of Records of

Mines, at page *See attached amendment; that between the 1st day of September, A. D. 1989,

and the 1st day of August, A. D. 1990, at least Ten Thousand

(\$10,000.00) dollars worth of work and improvements were
done and performed upon said claim, not including the location work of said claim. Such work
and improvements were made by and at the expense of Superior Companies

owner of said claim for the purpose of complying with the laws of the United States
pertaining to assessment of annual work, and

Ed Davidson, Jack Ballam and Bruce McDonald

were the men employed by said owner and who labored upon said claim, did said work
and improvements, the same being as follows, to-wit:

Mined, crushed, screened and stockpiled over 10,000 tons of gypsum

RECEIVED
B.L.M. AZ STATE OFFICE
NOV 20 2 28 PM 1990
PHOENIX, ARIZONA

INDEXED &
MICROFILMED



INSTRUMENT # 9040328
OFFICIAL RECORDS OF
YAVAPAI COUNTY
PATSY C. JENNEY

REQUEST OF:

SUPERIOR COMPANIES

DATE: 10/19/90 TIME: 11:40

FEE: 9.00 SC: 4.00 PT:

BOOK 2298 PAGE 169 PAGES: 009

SEAL

Subscribed and sworn to before me this 5th day of October, A. D. 1990

(My commission expires 9-22-92)

Candice L. Sterusky
Notary Public.

BOOK 2298 PAGE 169

AMENDMENT

YAVAPAI COUNTY BOOK AND PAGE AMC NUMBER
CLAIM NAME DATE OF LOCATION DESCRIPTION

SECTION 1 T13N R5E

B1570 P698 & 699 Libby 1 A,	9/5/1983	207543 east one half of the Lot 7
B1570 P700 & 701 Libby 1 B,	9/5/1983	207544 west one half of the Lot 7
B1570 P702 & 703 Libby 1 C,	9/5/1983	207545 all of Lot 14
B1570 P704 & 705 Libby 1 D,	9/7/1983	207546 west one half of Lot 9
B1570 P706 & 707 Libby 1 E,	9/7/1983	207547 east one half of Lot 9
B1570 P708 & 709 Libby 1 F,	9/7/1983	207548 west one half of Lot 10
B1570 P710 & 711 Libby 1 G,	9/7/1983	207549 east one half of Lot 10 and all of lot 12
B1570 P656 & 657 Libby 2a,	9/4/1983	207550 the east one half of Lot 1 and all of lot 11
B1570 P658 & 659 Libby 2b,	9/4/1983	207551 the west one half of Lot 1
B1570 P660 & 661 Libby 2c,	9/4/1983	207552 the east one half of Lot 2
B1570 P662 & 663 Libby 2d,	9/4/1983	207553 the west one half of Lot 2
B1570 P664 & 665 Libby 2e,	9/5/1983	207554 all of lot 13
B1570 P666 & 667 Libby 2f,	9/5/1983	207555 west one half of Lot 6
B1570 P668 & 669 Libby 2g,	9/5/1983	207556 east one half of Lot 6
B1570 P670 & 671 Gypsum Queen A,	9/4/1983	207557 east one half of Lot 3
B1570 P672 & 673 Gypsum Queen B,	9/4/1983	207558 west one half of Lot 3

RECEIVED
BLM AZ STATE OFFICE
NOV 20 2 28 PM '90
PHOENIX, ARIZONA

YAVAPAI COUNTY BOOK AND PAGE AMC NUMBER
CLAIM NAME DATE OF LOCATION DESCRIPTION

RECEIVED
B.L.M. AZ STATE OFFICE
NOV 28 2 29 PM '90
PHOENIX, ARIZONA

SECTION 1 T13N R5E

B1570 P674 & 675
Gypsum Queen C, 9/4/1983

207559
east one half of Lot 4

B1570 P676 & 677
Gypsum Queen D, 9/4/1983

207560
west one half of Lot 4

B1570 P678 & 679
Gypsum Heart A, 9/4/1983

207561
north one half of the southeast one
quarter of the northwest one quarter

B1570 P680 & 681
Gypsum Heart B, 9/3/1983

207562
east one half of the southwest one
quarter of the northwest one quarter

B1570 P682 & 683
Gypsum Heart C, 9/3/1983

207563
west one half of the southwest one
quarter of the northwest one quarter

B1570 P692 & 693
Gypsum Heart 2 A, 9/3/1983

207564
east one half of the southeast one
quarter of the southwest one quarter

B1570 P694 & 695
Gypsum Heart 2 B, 9/3/1983

207565
west one half of the southeast one
quarter of the southwest one quarter

B1570 P696 & 697
Gypsum Heart 2 C, 9/3/1983

207566
north one half of the southwest one
quarter of the southwest one quarter

SECTION 11, T 13 N. R 5 E.

B1570 P712 & 713
Gypsum Heart 3 A, 9/1/1983

207567
East one half of the Northeast
one quarter of the Northeast
one quarter

B1570 P714 & 715
Gypsum Heart 3 B, 9/1/1983

207568
West one half of the Northeast
one quarter of the Northeast
one quarter

B1570 P716 & 717
Gypsum Heart 3 C, 9/1/1983

207569
North one half of the
Southeast one quarter of the
Northeast one quarter

YAVAPAI COUNTY BOOK AND PAGE AMC NUMBER
CLAIM NAME DATE OF LOCATION DESCRIPTION

SECTION 11, T13N, R5E

B1570 P718 & 719		207570
Gypsum Heart 4 A,	9/2/1983	East one half of the Northwest one quarter of the Northeast one quarter
B1570 P720 & 721		207571
Gypsum Heart 4 B,	9/2/1983	West one half of the Northwest one quarter of the Northeast one quarter
B1570 P722 & 723		207572
Gypsum Heart 4 C,	9/2/1983	West one half of the Southwest one quarter of the Northeast one quarter
B1570 P724 & 725		207573
Gypsum Heart 4 D,	9/2/1983	East one half of the Southwest one quarter of the Northeast one quarter

RECEIVED
B.L.M. AZ STATE OFFICE
NOV 28 2 29 PM '90
PHOENIX, ARIZONA

SECTION 1, T13N, R5E

B1570 P684 & 685		207574
Glen Canyon A,	9/3/1983	east one half of the northeast one quarter of the southwest one quarter
B1570 P686 & 687		207575
Glen Canyon B,	9/3/1983	west one half of the northeast one quarter of the southwest one quarter
B1570 P688 & 689		207576
Glen Canyon C,	9/3/1983	east one half of the northwest one quarter of the southwest one quarter
B1570 P690 & 691		207577
Glen Canyon D,	9/3/1983	west one half of the northwest one quarter of the southwest one quarter

YAVAPAI COUNTY BOOK AND PAGE	AMC NUMBER
CLAIM NAME	DATE OF LOCATION DESCRIPTION

SECTION 10 T13N R5E

B1570 P786 & 787	207578
Verde Star 14 A, 9/7/1983	East one half of the northeast one quarter of the southeast one quarter
B1570 P788 & 789	207579
Verde Star 14 B, 9/7/1983	West one half of the northeast one quarter of the southeast one quarter
B1570 P790 & 791	207580
Verde Star 14 C, 9/7/1983	East one half of the northwest one quarter of the southeast one quarter
B1570 P792 & 793	207581
Verde Star 14 D, 9/7/1983	West one half of the northwest one quarter of the southeast one quarter
B1570 P794 & 795	207582
Verde Star 14 E, 9/7/1983	West one half of the southwest one quarter of the southeast one quarter
B1570 P796 & 797	207583
Verde Star 14 F, 9/7/1983	East one half of the southwest one quarter of the southeast one quarter
B1570 P798 & 799	207584
Verde Star 14 G, 9/7/1983	West one half of the southeast one quarter of the southeast one quarter
B1570 P800 & 801	207585
Verde Star 14 H, 9/7/1983	East one half of the southeast one quarter of the southeast one quarter

SECTION 11, T13N, R5E

B1570 P730 & 731	207586
Verde Star 17A, 9/9/1983	East one half of Lot 13
B1570 P732 & 733	207587
Verde Star 17B, 9/9/1983	West one half of Lot 13
B1570 P734 & 735	207588
Verde Star 17C, 9/9/1983	East one half of Lot 14

RECEIVED
BLM. AZ STATE OFFICE
NOV 28 2 29 PM '90
PHOENIX, ARIZONA

YAVAPAI COUNTY BOOK AND PAGE	AMC NUMBER
CLAIM NAME	DATE OF LOCATION DESCRIPTION

SECTION 11, T 13 N. R 5 E.

✓ B1570 P736 & 737 Verde Star 17D,	9/9/1983	207589 West one half of Lot 14
✓ B1570 P738 & 739 Verde Star 17E,	9/9/1983	207590 West one half of Lot 15
B1570 P740 & 741 Verde Star 17F,	9/2/1983	207591 East one half of Lot 15
B1570 P742 & 743 Verde Star 17G,	9/2/1983	207592 West one half of Lot 16
B1570 P744 & 745 Verde Star 17H,	9/2/1983	207593 East one half of Lot 16
B1570 P726 & 727 Diamond Creek A,	9/10/1983	207594 East one half of Lot 17
B1570 P728 & 729 Diamond Creek B,	9/10/1983	207595 West one half of lot 17
B1570 P746 & 747 Cliff Dweller E,	9/11/1983	207596 West one half of Lot 5
B1570 P748 & 749 Cliff Dweller F,	9/11/1983	207597 East one half of Lot 5

SECTION 12 T13N R5E

B1570 P756 & 757 Mormon Flat A,	9/8/1983	207598 East one half of Lot 2
B1570 P754 & 755 Mormon Flat B,	9/8/1983	207599 West one half of Lot 2
B1570 P752 & 753 Mormon Flat C,	9/8/1983	207600 East one half of Lot 3
B1570 P750 & 751 Mormon Flat D,	9/8/1983	207601 West one half of Lot 3

RECEIVED
B.L.M. AZ STATE OFFICE
NOV 28 2 29 PM '90
PHOENIX, ARIZONA

BOOK 2298 PAGE 174

YAVAPAI COUNTY BOOK AND PAGE AMC NUMBER
CLAIM NAME DATE OF LOCATION DESCRIPTION

SECTION 12 T13N R5E

RECEIVED
B.L.M. AZ STATE OFFICE
NOV 20 2 23 PM '90
PHOENIX, ARIZONA

B1570 P758 & 759
Mormon Flat E, 9/8/1983

207602
All of Lot 17

B1570 P760 & 761
Mormon Flat F, 9/8/1983

207603
West one half of Lot 7

B1570 P762 & 764
Mormon Flat G, 9/8/1983

207604
East one half of Lot 7

B1570 P764 & 765
Virgin River A, 9/8/1983

207605
East one half of the Northeast one
quarter of the southwest one quarter

B1570 P766 & 767
Virgin River B, 9/8/1983

207606
West one half of the Northeast one
quarter of the southwest one quarter

B1570 P768 & 769
Virgin River C, 9/8/1983

207607
All of lot 18

B1570 P770 & 771
Troy A, 9/8/1983

207608
East one half of lot 5

B1570 P772 & 773
Troy B, 9/8/1983

207609
West one half of lot 5 and a part
of lot 20

B1570 P774 & 775
Troy C, 9/8/1983

207610
East one half of lot 20 and a part
of lot 6

B1570 P776 & 777
Troy D, 9/8/1983

207611
West one half of lot 20 and a part
of lot 6

B1570 P778 & 779
Troy E, 9/8/1983

207612
East one half of the southwest one
quarter of the northeast one quarter

B1570 P780 & 781
Troy F, 9/8/1983

207613
West one half of the southwest one
quarter of the northeast one quarter

B1570 P782 & 783
Troy G, 9/8/1983

207614
West one half of Lot 8

B1570 P784 & 785
Troy H, 9/8/1983

207615
East one half of Lot 8

YAVAPAI COUNTY BOOK AND PAGE	AMC NUMBER
CLAIM NAME	DATE OF LOCATION DESCRIPTION

SECTION 15 T13N R5E

Filed under the Act of August 11, 1955

B1570 P802 & 803	207616	
Woody Fraction A,	9/11/1983	East one half of lot 2
B1570 P804 & 805	207617	
Woody Fraction B,	9/11/1983	West one half of Lot 2

SECTION 14 T13N R5E

Filed under the Act of August 11, 1955

B1570 P806 & 807	207618	
Cliff Dweller Fraction A,	9/11/1983	East one half of Lot 1
B1570 P808 & 809	207619	
Cliff Dweller Fraction B,	9/11/1983	West one half of Lot 1

RECEIVED
B.L.M. AZ STATE OFFICE
NOV 20 2 29 PM '90
PHOENIX, ARIZONA

RECEIVED
B.L.M. AZ STATE OFFICE
NOV 28 2 23 PM '90
PHOENIX, ARIZONA

CLAIM NAME	LOCATION DATE	COUNTY BOOK/PAGE	BLM AMC NO.	LEGAL DESCRIPTION
<u>ALL</u>				
TOWNSHIP 13 NORTH-RANGE 5 EAST				
YAVAPAI COUNTY, ARIZONA				
<u>ALL</u>				
VERDE STAR				
#5-A	6-11-1987	1959/900-901	272753	W2NW4SW4, SEC. 3
#5-B	6-11-1987	1959/902-903	272754	W2SW4SW4, SEC. 3
#5-C	6-11-1987	1959/904-905	272755	E2NW4SW4, SEC. 3
#5-D	6-11-1987	1959/906-907	272756	E2SW4SW4, SEC. 3
#5-E	6-11-1987	1959/908-909	272757	W2NE4SW4, SEC. 3
#5-F	6-11-1987	1959/910-911	272758	W2SE4SW4, SEC. 3
#5-G	6-11-1987	1959/912-913	272759	E2NE4SW4, SEC. 3
#5-H	6-11-1987	1959/914-915	272760	E2SE4SW4, SEC. 3
#8-A	6-11-1987	1959/916-917	272761	W2NE4SE4, SEC. 4
#8-B	6-11-1987	1959/918-919	272762	E2NE4SE4, SEC. 4
#8-C	6-11-1987	1959/920-921	272763	W2SW4SE4, SEC. 4
#8-D	6-11-1987	1959/922-923	272764	E2SW4SE4, SEC. 4
#8-E	6-11-1987	1959/924-925	272765	W2SE4SE4, SEC. 4
#8-F	6-11-1987	1959/926-927	272766	E2SE4SE4, SEC. 4
#10-A	6-11-1987	1959/928-929	272767	W2NW4NE4, SEC. 9
#10-B	6-11-1987	1959/930-931	272768	W2SW4NE4, SEC. 9
#10-C	6-11-1987	1959/932-933	272769	E2NW4NE4, SEC. 9
#10-D	6-11-1987	1959/934-935	272770	E2SW4NE4, SEC. 9
#10-E	6-11-1987	1959/936-937	272771	W2NE4NE4, SEC. 9
#10-F	6-11-1987	1959/938-939	272772	W2SE4NE4, SEC. 9
#10-G	6-11-1987	1959/940-941	272773	E2NE4NE4, SEC. 9
#10-H	6-11-1987	1959/942-943	272774	E2SE4NE4, SEC. 9
#12-A	6-11-1987	1959/944-945	272775	W2NW4NE4, SEC. 10
#12-B	6-11-1987	1959/946-947	272776	W2SW4NE4, SEC. 10
#12-C	6-11-1987	1959/948-949	272777	E2NW4NE4, SEC. 10
#12-D	6-11-1987	1959/950-951	272778	E2SW4NE4, SEC. 10
#12-E	6-13-1987	1959/952-953	272779	W2NE4NE4, SEC. 10
#12-F	6-13-1987	1959/954-955	272780	W2SE4NE4, SEC. 10
#12-G	6-13-1987	1959/956-957	272781	E2NE4NE4, SEC. 10
#12-H	6-13-1987	1959/958-959	272782	E2SE4NE4, SEC. 10
#13-A	6-17-1987	1959/960-961	272783	W2NW4NW4, SEC. 10
#13-B	6-17-1987	1959/962-963	272784	W2SW4NW4, SEC. 10
#13-C	6-17-1987	1959/964-965	272785	E2NW4NW4, SEC. 10
#13-D	6-17-1987	1959/966-967	272786	E2SW4NW4, SEC. 10
#13-E	6-11-1987	1959/968-969	272787	W2NE4NW4, SEC. 10
#13-F	6-11-1987	1959/970-971	272788	W2SE4NW4, SEC. 10
#13-G	6-11-1987	1959/972-973	272789	E2NE4NW4, SEC. 10
#13-H	6-11-1987	1959/974-975	272790	E2SE4NW4, SEC. 10

MINING CLAIMS FOR SUPERIOR COMPANIES
SERIAL NUMBER ORDER

<u>Serial Number (AMC NUMBER)</u>	<u>Claim Name</u>
87527 through 87541	Drake Limestone Nos. 1 - 15 ✓
87712 through 87727	Calcium Nos. 1 - 16 ✓
87728 through 87739	Billy D through J; Q - T ✓ and Billy Fraction
87749 through 87751	S & F Assoc. Placer Nos. 23, 25, 26 ✓
87752 through 87758	Superior Limestone Nos. 1 - 7 ✓
207543 through 207549	Libby 1A - 1G ✓
207550 through 207556	Libby 2A - 2G ✓
207557 through 207560	Gypsum Queen A - D -
207561 through 207563	Gypsum Heart A - C -
207564 through 207566	Gypsum Heart 2A - 2C ✓
207567 through 207569	Gypsum Heart 3A - 3C -
207570 through 207573	Gypsum Heart 4A - 4D -
207574 through 207577	Glen Canyon A - D -
207578 through 207593	Verde Star 14A - 14H and Verde Star 17A - 17H -
207594 through 207595	Diamond Creek A - B -
207596 through 207597	Cliff Dweller E - F -
207598 through 207604	Mormon Flat A - G -
207605 through 207607	Virgin River A - C -
207608 through 207615	Troy A - H -
207616 through 207617	Woody Fraction A - B -
207618 through 207619	Cliff Dweller Fraction A - B -
272753 through 272760	Verde Star 5A - 5H -
272761 through 272766	Verde Star 8A - 8F -
272767 through 272774	Verde Star 10A - 10H -
272775 through 272782	Verde Star 12A - 12H -
272783 through 272790	Verde Star 13A - 13H -
260521 through 260534	GH Mill Sites 1 - 14 -
263074 through 263076	GH Mill Sites 15 - 17 -

12

RECEIVED
 BLM. AZ. DIST. OFFICE
 NOV 26 2 28 PM '90
 PHOENIX, ARIZONA

MINING CLAIMS FOR SUPERIOR COMPANIES
SERIAL NUMBER ORDER

Serial Number (AMC NUMBER)

Claim Name

87527 through 87541 - 15 ,
87712 through 87727 - 16 ,
87728 through 87739 - 12 ,

Drake Limestone Nos. 1 - 15 .
Calcium Nos. 1 - 16
Billy D through J; Q - T
and Billy Fraction

87749 through 87751 - 3 ,
87752 through 87758 - 7 ,
207543 through 207549 - 7 ,
207550 through 207556 - 7 ,
207557 through 207560 - 4 ,
207561 through 207563 - 3 ,
207564 through 207566 - 3 ,
207567 through 207569 - 3 ,
207570 through 207577 - 4 ,
207574 through 207577 - 4 ,
207578 through 207593 - 16 ,

S & F Assoc. Placer Nos. 23, 25, 26
Superior Limestone Nos. 1 - 7
Libby 1A - 1G
Libby 2A - 2G
Gypsum Queen A - D
Gypsum Heart A - C
Gypsum Heart 2A - 2C
Gypsum Heart 3A - 3C
Gypsum Heart 4A - 4D
Glen Canyon A - D
Verde Star 14A - 14H and
Verde Star 17A - 17H

207594 through 207595 - 2 ,
207596 through 207597 - 2 ,
207598 through 207604 - 7 ,
207605 through 207607 - 3 ,
207608 through 207615 - 8 ,
207616 through 207617 - 2 ,
207618 through 207619 - 2 ,
272753 through 272760 - 8 ,
272761 through 272766 - 6 ,
272767 through 272774 - 8 ,
272775 through 272782 - 8 ,
272783 through 272790 - 8 ,

Diamond Creek A - B
Cliff Dweller E - F
Mormon Flat A - G
Virgin River A - C
Troy A - H
Woody Fraction A - B
Cliff Dweller Fraction A - B
Verde Star 5A - 5H
Verde Star 8A - 8F
Verde Star 10A - 10H
Verde Star 12A - 12H
Verde Star 13A - 13H

260521 through 260534 - 14 ,
263074 through 263076 - 3 ,

GH Mill Sites 1 - 14
GH Mill Sites 15 - 17

RECEIVED
B.L.M. AZ STATE OFFICE

DEC 15 1989

7:45 A.M.
PHOENIX, ARIZONA

87527
87712
207543
272753
260521
263074

Affidavit of Labor Performed and Improvements Made

STATE OF ARIZONA, }
County of Maricopa } ss.

\$ 5	1	P	4	Co	5	St
Bk	Map			Pcl		

Lester L. Hall being duly sworn, deposes and says that he is a citizen of the United States and more than twenty-one years of age, and resides at Phoenix in Maricopa County, State of Arizona, and is personally acquainted with the mining claim known as Drake Limestone Nos. 1 - 15

mining claim, situate in unknown Mining District, County of Yavapai, State of Arizona, the location notice of which is recorded in the office of the County Recorder of said County, in Book 336 of Records of Mines, at page 524-536; that between the 1st day of September, A. D. 1988, and the 31st day of August, A. D. 1989, at least One Thousand Five Hundred (\$1,500.00) dollars worth of work and improvements were done and performed upon said claim, not including the location work of said claim. Such work and improvements were made by and at the expense of Superior Companies

owner of said claim for the purpose of complying with the laws of the United States pertaining to assessment of annual work, and

Ed Davidson, Bob Talley and Archie Barnes

were the men employed by said owner and who labored upon said claim, did said work and improvements, the same being as follows, to-wit:

Dug, separated oversize from usable material. Transported 100 tons plus of limestone to Camp Verde for samples and testing. Returned equipment to Camp Verde.

INDEXED &
MICROFILMED



INSTRUMENT # 8929226
OFFICIAL RECORDS OF
YAVAPAI COUNTY
PATSY C. JENNEY
REQUEST OF:

SUPERIOR CO
DATE: 08/10/89 TIME: 10:35
FEE: 5.00
BOOK 2172 PAGE 899 PAGES: 001

RECEIVED
B.E.M. - AZ STATE OFFICE

DEC 15 1989

7:45 A.M.
PHOENIX, ARIZONA

Subscribed and sworn to before me this 10th day of July, A. D. 1989

(My commission expires September 22, 1989)

Candice L. Stensky
Notary Public.

Affidavit of Labor Performed and Improvements Made

STATE OF ARIZONA, }
County of Maricopa } ss.

\$ <u>5</u>	1	P	4	Co	5	St
Bk	Map			Pcl		

Lester L. Hall being duly sworn, deposes and says that he is a citizen of the United States and more than twenty-one years of age, and resides at Phoenix in Maricopa County, State of Arizona, and is personally acquainted with the mining claim known as Superior Limestone Nos. 1 - 7

mining claim, situate in unknown Mining District, County of Yavapai, State of Arizona, the location notice of which is recorded in the office of the County Recorder of said County, in Book 921 of Records of Mines, at page 159-165; that between the 1st day of September, A. D. 1988, and the 31st day of August, A. D. 1989, at least Seven Hundred (\$700.00) dollars worth of work and improvements were done and performed upon said claim, not including the location work of said claim. Such work and improvements were made by and at the expense of Superior Companies

owner of said claim for the purpose of complying with the laws of the United States pertaining to assessment of annual work, and Ed Davidson, Bob Talley and Archie Barnes

were the men employed by said owner and who labored upon said claim, did said work and improvements, the same being as follows, to-wit: Separated oversize and stockpiled useable material. 100 tons (±) of limestone shipped to Camp Verde for samples to prospective users. Equipment back hauled to Camp Verde.

INDEXED &
MICROFILMED


RECEIVED

B.L.M. AZ STATE OFFICE

DEC 15 1989

7:45 A.M.

PHOENIX, ARIZONA

	INSTRUMENT # 8929227	
	OFFICIAL RECORDS OF	
	YAVAPAI COUNTY	
	PATSY C. JENNEY	
REQUEST OF:		
SUPERIOR CO		
DATE: 08/10/89 TIME: 10:35		
FEE: 5.00		
BOOK 2172 PAGE 900 PAGES: 001		

SEAL

Subscribed and sworn to before me this 10th day of July, A. D. 1989

(My commission expires September 22, 1992)

Candice L. Stetusk
Notary Public.

Affidavit of Labor Performed and Improvements Made

STATE OF ARIZONA, }
County of Maricopa } ss.

\$5	1	4	Co	5	St
Bk	Map			Pcl	

Lester L. Hall being duly sworn, deposes and says that he is a citizen of the United States and more than twenty-one years of age, and resides at Phoenix in Maricopa County, State of Arizona, and is personally acquainted with the mining claim known as Billy D, Billy E, Billy F, Billy G, Billy H, Billy I, Billy J, Billy Q, Billy R, Billy S, Billy T, and Billy Fraction mining claim, situate in Unknown (see attached amendment) Mining District, County of Yavapai, State of Arizona, the location notice of which is recorded in the office of the County Recorder of said County, in Book 260 of Records of Mines, at page ^{SEE} BELOW that between the 1st day of September, A. D. 1988, and the 31st day of August, A. D. 1989, at least One thousand two hundred (\$1,200.00) dollars worth of work and improvements were done and performed upon said claim, not including the location work of said claim. Such work and improvements were made by and at the expense of Superior Companies

owner of said claim for the purpose of complying with the laws of the United States pertaining to assessment of annual work, and Ed Davidson and Jack Ballam

were the men employed by said owner and who labored upon said claim, did said work and improvements, the same being as follows, to-wit: Pit, stockpile area and haulways graded and repaired. 800 tons of gypsum stockpiled and prepared for shipment. Assay performed.

Billy D, Book 260, Page 70

Billy J, Book 260, Page 76

RECEIVED

Billy E, Book 260, Page 71

Billy Q, Book 260, Page 83

B.L.M. AZ STATE OFFICE

Billy F, Book 260, Page 72

Billy R, Book 260, Page 84

DEC 15 1989

Billy G, Book 260, Page 73

Billy S, Book 260, Page 85

7:45 A.M.

Billy H, Book 260, Page 74

Billy T, Book 260, Page 86

PHOENIX, ARIZONA

Billy I, Book 260, Page 75

Billy Fraction, Book 260, Page 92



INSTRUMENT # 8929228
OFFICIAL RECORDS OF
YAVAPAI COUNTY
PATSY C. JENNEY
REQUEST OF:

INDEXED &
MICROFILMED

SUPERIOR CO

DATE: 08/10/89 TIME: 10:35

FEE: 5.00

BOOK 2172 PAGE 901. PAGES: 002

SEAL

Subscribed and sworn to before me this 10th day of July, A. D. 1989

(My commission expires September 22, 1992)

Notary Public.

AMENDMENT

CLAIM NAME - AMC NUMBER - LEGAL DESCRIPTION

Billy D - 87728 - NE corner of the SE⁴ Sec. 14, T13N, R5E, G&SRB&M
Billy E - 87729 - NE corner of the W²SW⁴ Sec. 14, T13N, R5E, G&SRB&M
Billy F - 87730 - NE corner of the SE⁴ Sec. 15, T13N, R5E, G&SRB&M
Billy G - 87731 - NE corner of the W²SW⁴ Sec. 15, T13N, R5E, G&SRB&M
Billy H - 87732 - NE corner of the NW⁴ Sec. 22, T13N, R5E, G&SRB&M
Billy I - 87733 - NE corner of Sec. 22, T13N, R5E, G&SRB&M
Billy J - 87734 - NE corner of the NW⁴ Sec. 23, T13N, R5E, G&SRB&M
Billy Q - 87735 - NE corner of the SW⁴ Sec. 23, T13N, R5E, G&SRB&M
Billy R - 87736 - NE corner of the SE⁴ Sec. 22, T13N, R5E, G&SRB&M
Billy S - 87737 - NE corner of Sec. 27, T13N, R5E, G&SRB&M
Billy T - 87738 - NE corner of the NW⁴ Sec. 26, T13N, R5E, G&SRB&M
Billy
Fraction - 87739 - NE corner of the NW⁴ Sec. 27, T13N, R5E, G&SRB&M

BOOK 2172 PAGE 902

RECEIVED
B.L.M. AZ STATE OFFICE

DEC 15 1989

7:45 A.M.
PHOENIX, ARIZONA

Affidavit of Labor Performed and Improvements Made

STATE OF ARIZONA, }
County of Maricopa } ss.

1	9	1	P	4	Co	5	St
Bk		Map		Pcl			

.....Lester L. Hall.....being duly sworn, deposes and says that he is a citizen of the United States and more than twenty-one years of age, and resides at Phoenix in Maricopa County, State of Arizona, and is personally acquainted with the mining claim known as See attached amendment

.....mining claim, situate in the Camp Verde Mining District, County of Yavapai, State of Arizona, the location notice of which is recorded in the office of the County Recorder of said County, in Book.....*See Attached Amendment of Records of Mines, at page.....*See Attached Amendment; that between the 1st day of September, A. D. 1988, and the 31st day of August, A. D. 1989, at least Ten Thousand (\$10,000.00) dollars worth of work and improvements were done and performed upon said claim, not including the location work of said claim. Such work and improvements were made by and at the expense of SUPERIOR COMPANIES

owner..... of said claim for the purpose of complying with the laws of the United States pertaining to assessment of annual work, and Ed Davidson and Jack Ballam


were the men employed by said owner.....and who labored upon said claim, did said work and improvements, the same being as follows, to-wit: Mined, crushed, screened and stockpiled 10,000 tons (±) of gypsum.

INDEXED & MICROFILMED

RECEIVED
B.L.M. AZ STATE OFFICE

DEC 15 1989

7:45 A.M.

	INSTRUMENT # 8929229	
	OFFICIAL RECORDS OF	
	YAVAPAI COUNTY	
	PATSY C. JENNEY	
	REQUEST OF:	
SUPERIOR CO		
DATE: 08/10/89 TIME: 10:35		
FEE: 9.00		
BOOK 2172 PAGE 903 PAGES: 009		

Subscribed and sworn to before me this 10th day of July, A. D. 1989
(My commission expires September 22, 1992) Lester L. Hall
Candice L. Stensky
Notary Public.

AMENDMENT

THIS PAGE WILL NOT REPRODUCE

YAVAPAI COUNTY BOOK AND PAGE AMC NUMBER
CLAIM NAME DATE OF LOCATION DESCRIPTION

SECTION 1 T13N R5E

B1570 P698 & 699 Libby 1 A,	9/5/1983	207543 east one half of the Lot 7
B1570 P700 & 701 Libby 1 B,	9/5/1983	207544 west one half of the Lot 7
B1570 P702 & 703 Libby 1 C,	9/5/1983	207545 all of Lot 14
B1570 P704 & 705 Libby 1 D,	9/7/1983	207546 west one half of Lot 9
B1570 P706 & 707 Libby 1 E,	9/7/1983	207547 east one half of Lot 9
B1570 P708 & 709 Libby 1 F,	9/7/1983	207548 west one half of Lot 10
B1570 P710 & 711 Libby 1 G,	9/7/1983	207549 east one half of Lot 10 and all of lot 12
B1570 P656 & 657 Libby 2a,	9/4/1983	207550 the east one half of Lot 1 and all of lot 11
B1570 P658 & 659 Libby 2b,	9/4/1983	207551 the west one half of Lot 1
B1570 P660 & 661 Libby 2c,	9/4/1983	207552 the east one half of Lot 2
B1570 P662 & 663 Libby 2d,	9/4/1983	207553 the west one half of Lot 2
B1570 P664 & 665 Libby 2e,	9/5/1983	207554 all of lot 13
B1570 P666 & 667 Libby 2f,	9/5/1983	207555 west one half of Lot 6
B1570 P668 & 669 Libby 2g,	9/5/1983	207556 east one half of Lot 6
B1570 P670 & 671 Gypsum Queen A,	9/4/1983	207557 east one half of Lot 3
B1570 P672 & 673 Gypsum Queen B,	9/4/1983	207558 west one half of Lot 3

RECEIVED
B.L.M. AZ STATE OFFICE

DEC 15 1989

7:45 A.M.
PHOENIX, ARIZONA

THIS PAGE WILL NOT REPRODUCE

BOOK 2172 PAGE 904

YAVAPAI COUNTY BOOK AND PAGE AMC NUMBER
CLAIM NAME DATE OF LOCATION DESCRIPTION

THIS PAGE WILL NOT REPRODUCE

SECTION 11 T13N R5E

B1570 P674 & 675 Gypsum Queen C, 9/4/1983	207559 east one half of Lot 4
B1570 P676 & 677 Gypsum Queen D, 9/4/1983	207560 west one half of Lot 4
B1570 P678 & 679 Gypsum Heart A, 9/4/1983	207561 north one half of the southeast one quarter of the northwest one quarter
B1570 P680 & 681 Gypsum Heart B, 9/3/1983	207562 east one half of the southwest one quarter of the northwest one quarter
B1570 P682 & 683 Gypsum Heart C, 9/3/1983	207563 west one half of the southwest one quarter of the northwest one quarter
B1570 P692 & 693 Gypsum Heart 2 A, 9/3/1983	207564 east one half of the southeast one quarter of the southwest one quarter
B1570 P694 & 695 Gypsum Heart 2 B, 9/3/1983	207565 west one half of the southeast one quarter of the southwest one quarter
B1570 P696 & 697 Gypsum Heart 2 C, 9/3/1983	207566 north one half of the southwest one quarter of the southwest one quarter

SECTION 11, T 13 N. R 5 E.

B1570 P712 & 713 Gypsum Heart 3 A, 9/1/1983	207567 East one half of the Northeast one quarter of the Northeast one quarter
B1570 P714 & 715 Gypsum Heart 3 B, 9/1/1983	207568 West one half of the Northeast one quarter of the Northeast one quarter
B1570 P716 & 717 Gypsum Heart 3 C, 9/1/1983	207569 North one half of the Southeast one quarter of the Northeast one quarter

RECEIVED
B.L.M. AZ STATE OFFICE

DEC 15 1989

7:45 A.M.
PHOENIX, ARIZONA

3
THIS PAGE WILL NOT REPRODUCE
BOOK 2172 PAGE 905

THIS PAGE WILL NOT REPRODUCE

YAVAPAI COUNTY BOOK AND PAGE AMC NUMBER
CLAIM NAME DATE OF LOCATION DESCRIPTION

SECTION 11, T13N, R5E

B1570 P718 & 719 207570
Gypsum Heart 4 A, 9/2/1983 East one half of the Northwest
one quarter of the Northeast
one quarter

B1570 P720 & 721 207571
Gypsum Heart 4 B, 9/2/1983 West one half of the Northwest
one quarter of the Northeast
one quarter

B1570 P722 & 723 207572
Gypsum Heart 4 C, 9/2/1983 West one half of the Southwest
one quarter of the Northeast
one quarter

B1570 P724 & 725 207573
Gypsum Heart 4 D, 9/2/1983 East one half of the Southwest
one quarter of the Northeast
one quarter

SECTION 1, T13N, R5E

B1570 P684 & 685 207574
Glen Canyon A, 9/3/1983 east one half of the northeast one
quarter of the southwest one quarter

B1570 P686 & 687 207575
Glen Canyon B, 9/3/1983 west one half of the northeast one
quarter of the southwest one quarter

B1570 P688 & 689 207576
Glen Canyon C, 9/3/1983 east one half of the northwest one
quarter of the southwest one quarter

B1570 P690 & 691 207577
Glen Canyon D, 9/3/1983 west one half of the northwest one
quarter of the southwest one quarter

BOOK 2172 PAGE 906

RECEIVED
B.L.M. AZ STATE OFFICE

DEC 15 1989

7:45 A.M.
PHOENIX, ARIZONA

THIS PAGE WILL NOT REPRODUCE

YAVAPAI COUNTY BOOK AND PAGE AMC NUMBER
CLAIM NAME DATE OF LOCATION DESCRIPTION

SECTION 10 T13N R5E

B1570 P786 & 787 Verde Star 14 A,	9/7/1983	207578 East one half of the northeast one quarter of the southeast one quarter
B1570 P788 & 789 Verde Star 14 B,	9/7/1983	207579 West one half of the northeast one quarter of the southeast one quarter
B1570 P790 & 791 Verde Star 14 C,	9/7/1983	207580 East one half of the northwest one quarter of the southeast one quarter
B1570 P792 & 793 Verde Star 14 D,	9/7/1983	207581 West one half of the northwest one quarter of the southeast one quarter
B1570 P794 & 795 Verde Star 14 E,	9/7/1983	207582 West one half of the southwest one quarter of the southeast one quarter
B1570 P796 & 797 Verde Star 14 F,	9/7/1983	207583 East one half of the southwest one quarter of the southeast one quarter
B1570 P798 & 799 Verde Star 14 G,	9/7/1983	207584 West one half of the southeast one quarter of the southeast one quarter
B1570 P800 & 801 Verde Star 14 H,	9/7/1983	207585 East one half of the southeast one quarter of the southeast one quarter

SECTION 11, T13N, R5E

B1570 P730 & 731 Verde Star 17A,	9/9/1983	207586 East one half of Lot 13
B1570 P732 & 733 Verde Star 17B,	9/9/1983	207587 West one half of Lot 13
B1570 P734 & 735 Verde Star 17C,	9/9/1983	207588 East one half of Lot 14

RECEIVED
B.L.M. AZ STATE OFFICE

DEC 15 1989

7:45 A.M.
PHOENIX, ARIZONA

THIS PAGE WILL NOT REPRODUCE BOOK 2172 PAGE 907

THIS PAGE WILL NOT REPRODUCE

YAVAPAI COUNTY BOOK AND PAGE AMC NUMBER
CLAIM NAME DATE OF LOCATION DESCRIPTION

SECTION 11, T 13 N. R 5 E.

B1570 P736 & 737 Verde Star 17D,	9/9/1983	207589 West one half of Lot 14
B1570 P738 & 739 Verde Star 17E,	9/9/1983	207590 West one half of Lot 15
B1570 P740 & 741 Verde Star 17F,	9/2/1983	207591 East one half of Lot 15
B1570 P742 & 743 Verde Star 17G,	9/2/1983	207592 West one half of Lot 16
B1570 P744 & 745 Verde Star 17H,	9/2/1983	207593 East one half of Lot 16
B1570 P726 & 727 Diamond Creek A,	9/10/1983	207594 East one half of Lot 17
B1570 P728 & 729 Diamond Creek B,	9/10/1983	207595 West one half of lot 17
B1570 P746 & 747 Cliff Dweller E,	9/11/1983	207596 West one half of Lot 5
B1570 P748 & 749 Cliff Dweller F,	9/11/1983	207597 East one half of Lot 5

SECTION 12 T13N R5E

B1570 P756 & 757 Mormon Flat A,	9/8/1983	207598 East one half of Lot 2
B1570 P754 & 755 Mormon Flat B,	9/8/1983	207599 West one half of Lot 2
B1570 P752 & 753 Mormon Flat C,	9/8/1983	207600 East one half of Lot 3
B1570 P750 & 751 Mormon Flat D,	9/8/1983	207601 West one half of Lot 3

RECEIVED
B.L.M. AZ STATE OFFICE

DEC 15 1989

7:45 A.M.
PHOENIX, ARIZONA

THIS PAGE WILL NOT REPRODUCE

6

BOOK 2172 PAGE 908

YAVAPAI COUNTY BOOK AND PAGE AMC NUMBER
CLAIM NAME DATE OF LOCATION DESCRIPTION

THIS PAGE WILL NOT REPRODUCE

SECTION 12 T13N R5E

B1570 P758 & 759 Mormon Flat E, 9/8/1983	207602 All of Lot 17
B1570 P760 & 761 Mormon Flat F, 9/8/1983	207603 West one half of Lot 7
B1570 P762 & 764 Mormon Flat G, 9/8/1983	207604 East one half of Lot 7
B1570 P764 & 765 Virgin River A, 9/8/1983	207605 East one half of the Northeast one quarter of the southwest one quarter
B1570 P766 & 767 Virgin River B, 9/8/1983	207606 West one half of the Northeast one quarter of the southwest one quarter
B1570 P768 & 769 Virgin River C, 9/8/1983	207607 All of lot 18
B1570 P770 & 771 Troy A, 9/8/1983	207608 East one half of lot 5
B1570 P772 & 773 Troy B, 9/8/1983	207609 West one half of lot 5 and a part of lot 20
B1570 P774 & 775 Troy C, 9/8/1983	207610 East one half of lot 20 and a part of lot 6
B1570 P776 & 777 Troy D, 9/8/1983	207611 West one half of lot 20 and a part of lot 6
B1570 P778 & 779 Troy E, 9/8/1983	207612 East one half of the southwest one quarter of the northeast one quarter
B1570 P780 & 781 Troy F, 9/8/1983	207613 West one half of the southwest one quarter of the northeast one quarter
B1570 P782 & 783 Troy G, 9/8/1983	207614 West one half of Lot 8
B1570 P784 & 785 Troy H, 9/8/1983	207615 East one half of Lot 8

RECEIVED

B.L.M. AZ STATE OFFICE

DEC 15 1989

7:45 A.M.
PHOENIX, ARIZONA

THIS PAGE WILL NOT REPRODUCE

BOOK 2172 PAGE 909

THIS PAGE WILL NOT REPRODUCE

YAVAPAI COUNTY BOOK AND PAGE AMC NUMBER
CLAIM NAME DATE OF LOCATION DESCRIPTION

SECTION 15 T13N R5E

Filed under the Act of August 11, 1955

B1570 P802 & 803 207616
Woody Fraction A, 9/11/1983 East one half of lot 2

B1570 P804 & 805 207617
Woody Fraction B, 9/11/1983 West one half of Lot 2

SECTION 14 T13N R5E

Filed under the Act of August 11, 1955

B1570 P806 & 807 207618
Cliff Dweller Fraction A, 9/11/1983 East one half of Lot 1

B1570 P808 & 809 207619
Cliff Dweller Fraction B, 9/11/1983 West one half of Lot 1

BOOK 2172 PAGE 910

THIS PAGE WILL NOT REPRODUCE

RECEIVED
B.L.M. AZ STATE OFFICE

DEC 15 1989

7:45 A.M.
PHOENIX, ARIZONA

CLAIM NAME	LOCATION DATE	COUNTY BOOK/PAGE	BLM AMC NO.	LEGAL DESCRIPTION
				ALL TOWNSHIP 13 NORTH-RANGE 5 EAST YAVAPAI COUNTY, ARIZONA
ALL VERDE STAR				
#5-A	6-11-1987	1959/900-901	272753	W2NW4SW4, SEC. 3
#5-B	6-11-1987	1959/902-903	272754	W2SW4SW4, SEC. 3
#5-C	6-11-1987	1959/904-905	272755	E2NW4SW4, SEC. 3
#5-D	6-11-1987	1959/906-907	272756	E2SW4SW4, SEC. 3
#5-E	6-11-1987	1959/908-909	272757	W2NE4SW4, SEC. 3
#5-F	6-11-1987	1959/910-911	272758	W2SE4SW4, SEC. 3
#5-G	6-11-1987	1959/912-913	272759	E2NE4SW4, SEC. 3
#5-H	6-11-1987	1959/914-915	272760	E2SE4SW4, SEC. 3
#8-A	6-11-1987	1959/916-917	272761	W2NE4SE4, SEC. 4
#8-B	6-11-1987	1959/918-919	272762	E2NE4SE4, SEC. 4
#8-C	6-11-1987	1959/920-921	272763	W2SW4SE4, SEC. 4
#8-D	6-11-1987	1959/922-923	272764	E2SW4SE4, SEC. 4
#8-E	6-11-1987	1959/924-925	272765	W2SE4SE4, SEC. 4
#8-F	6-11-1987	1959/926-927	272766	E2SE4SE4, SEC. 4
#10-A	6-11-1987	1959/928-929	272767	W2NW4NE4, SEC. 9
#10-B	6-11-1987	1959/930-931	272768	W2SW4NE4, SEC. 9
#10-C	6-11-1987	1959/932-933	272769	E2NW4NE4, SEC. 9
#10-D	6-11-1987	1959/934-935	272770	E2SW4NE4, SEC. 9
#10-E	6-11-1987	1959/936-937	272771	W2NE4NE4, SEC. 9
#10-F	6-11-1987	1959/938-939	272772	W2SE4NE4, SEC. 9
#10-G	6-11-1987	1959/940-941	272773	E2NE4NE4, SEC. 9
#10-H	6-11-1987	1959/942-943	272774	E2SE4NE4, SEC. 9
#12-A	6-11-1987	1959/944-945	272775	W2NW4NE4, SEC. 10
#12-B	6-11-1987	1959/946-947	272776	W2SW4NE4, SEC. 10
#12-C	6-11-1987	1959/948-949	272777	E2NW4NE4, SEC. 10
#12-D	6-11-1987	1959/950-951	272778	E2SW4NE4, SEC. 10
#12-E	6-13-1987	1959/952-953	272779	W2NE4NE4, SEC. 10
#12-F	6-13-1987	1959/954-955	272780	W2SE4NE4, SEC. 10
#12-G	6-13-1987	1959/956-957	272781	E2NE4NE4, SEC. 10
#12-H	6-13-1987	1959/958-959	272782	E2SE4NE4, SEC. 10
#13-A	6-17-1987	1959/960-961	272783	W2NW4NW4, SEC. 10
#13-B	6-17-1987	1959/962-963	272784	W2SW4NW4, SEC. 10
#13-C	6-17-1987	1959/964-965	272785	E2NW4NW4, SEC. 10
#13-D	6-17-1987	1959/966-967	272786	E2SW4NW4, SEC. 10
#13-E	6-11-1987	1959/968-969	272787	W2NE4NW4, SEC. 10
#13-F	6-11-1987	1959/970-971	272788	W2SE4NW4, SEC. 10
#13-G	6-11-1987	1959/972-973	272789	E2NE4NW4, SEC. 10
#13-H	6-11-1987	1959/974-975	272790	E2SE4NW4, SEC. 10

RECEIVED
B.L.M. AZ STATE OFFICE

DEC 15 1989

9

7:45 A.M.
PHOENIX, ARIZONA

BOOK 2172 PAGE 911

EXHIBIT A

MILL SITE CLAIMS

<u>NAME OF CLAIM</u>	<u>DATE LOCATED</u>	<u>DATE AMENDED</u>	<u>DATE RECORDED</u>	<u>DOCKET/PAGE</u>	<u>BLM ALC NO.</u>	<u>SEC.</u>	<u>DESCRIPTION</u>	<u>AREA ACRES</u>
GH No. 1 Mill Site	9-24-1986		10-14-1986	1866 275 & 276	260521 ✓	12	W2NW4NE4NW4	5
		12-03-1986	12-03-1986	1881 552 & 553				
GH No. 2 Mill Site	9-24-1986		10-14-1986	1866 277 & 278	260522 ✓	12	E2NW4NE4NW4	5
		12-03-1986	12-03-1986	1881 554 & 555				
GH No. 3 Mill Site	9-24-1986		10-14-1986	1866 279 & 280	260523 ✓	12	E2SW4NE4NW4	5
		12-03-1986	12-03-1986	1881 556 & 557				
GH No. 4 Mill Site	9-24-1986		10-14-1986	1866 281 & 282	260524 ✓	12	W2SW4NE4NW4	5
		12-03-1986	12-03-1986	1881 558 & 559				
<u>GH No. 5 Mill Site</u>	9-24-1986		10-14-1986	1866 283 & 284	260525 ✓	12	W2NE4SW4NW4	5
		12-03-1986	12-03-1986	1881 560 & 561				
		6-13-1987	6-16-1987	1943 972 & 973				
<u>GH No. 6 Mill Site</u>	9-24-1986		10-14-1986	1866 285 & 286	260526 ✓	12	E2NE4SW4NW4	5
		12-03-1986	12-03-1986	1881 562 & 563				
		6-13-1987	6-16-1987	1943 974 & 975				
<u>GH No. 7 Mill Site</u>	9-24-1986		10-14-1986	1866 287 & 288	260527 ✓	12	W2NW4SE4NW4	5
		12-03-1986	12-03-1986	1881 564 & 565				
		6-13-1987	6-16-1987	1943 976 & 977				
<u>GH No. 8 Mill Site</u>	9-24-1986		10-14-1986	1866 289 & 290	260528 ✓	12	E2NW4SE4NW4	5
		12-03-1986	12-03-1986	1881 566 & 567				
		6-13-1987	6-16-1987	1943 978 & 979				
<u>GH No. 9 Mill Site</u>	9-24-1986		10-14-1986	1866 291 & 292	260529 ✓	12	W2SE4SW4NW4	5
		12-03-1986	12-03-1986	1881 568 & 569				
		6-13-1987	6-16-1987	1943 980 & 981				
<u>GH No. 10 Mill Site</u>	9-24-1986		10-14-1986	1866 293 & 294	260530 ✓	12	E2SE4SW4NW4	5
		12-03-1986	12-03-1986	1881 570 & 571				
		6-13-1987	6-16-1987	1943 982 & 983				
<u>GH No. 11 Mill Site</u>	9-24-1986		10-14-1986	1866 295 & 296	260531 ✓	12	W2SW4SE4NW4	5
		12-03-1986	12-03-1986	1881 572 & 573				
		6-13-1987	6-16-1987	1943 984 & 985				
<u>GH No. 12 Mill Site</u>	9-24-1986		10-14-1986	1866 297 & 298	260532 ✓	12	E2SW4SE4NW4	5
		12-03-1986	12-03-1986	1881 574 & 575				
		6-13-1987	6-16-1987	1943 986 & 987				
GH No. 13 Mill Site	9-24-1986		10-14-1986	1866 299 & 300	260533 ✓	12	LOT 23	2.68
		12-03-1986	12-03-1986	1881 576 & 577				
GH No. 14 Mill Site	9-24-1986		10-14-1986	1866 301 & 302	260534 ✓	12	LOT 22	2.68
		12-03-1986	12-03-1986	1881 578 & 579				
GH No. 15 Mill Site	12-03-1986		12-03-1986	1881 580 & 581	263074	12	LOT 24	2.71
<u>GH No. 16 Mill Site</u>	12-03-1986		12-03-1986	1881 548 & 549	263075	12	LOT 25	2.70
		6-13-1987	6-16-1987	1943 988 & 989				
GH No. 17 Mill Site	12-03-1986		12-03-1986	1881 546 & 547	263076	12	LOT 21	0.05
TOTAL: 17 MILL SITES								70.82 ACRES


RECEIVED
B.L.M. AZ STATE OFFICE

DEC 15 1989

7:45 A.M. 2 -
PHOENIX, ARIZONA

BOOK 2172 PAGE 913

Affidavit of Labor Performed and Improvements Made



STATE OF ARIZONA,
County of Maricopa } ss.

Lester L. Hall

being duly sworn, deposes and

says that he is a citizen of the United States and more than twenty-one years of age, and resides at Phoenix in Maricopa County, State of Arizona, and is personally acquainted with the mining claim known as Calcium 1 through 16

mining claim, situate in St. Johns

Mining District, County of Apache, State of Arizona, the location notice of which is recorded in the office of the County Recorder of said County, in Book 8 of Records of Mines, at page 99-144; that between the 1st day of September, A. D. 1988, and the 31st day of August, A. D. 1989, at least one thousand six hundred (\$1,600.00)

dollars worth of work and improvements were done and performed upon said claim, not including the location work of said claim. Such work and improvements were made by and at the expense of SUPERIOR COMPANIES

owner of said claim for the purpose of complying with the laws of the United States pertaining to assessment of annual work, and Efren Chavez, John Ayotte, Alfonso Chavez and Ed Bishop

were the men employed by said owner and who labored upon said claim, did said work and improvements, the same being as follows, to-wit: continuous maintenance on haul road; continuous mining operations of claim year round, excavated, processed, stockpiled and sold limestone

RECEIVED
BLM. AZ STATE OFFICE

DEC 15 1989

7:45 A.M.
PHOENIX, ARIZONA

Lester L. Hall

Lester L. Hall, Vice President

Subscribed and sworn to before me this 21st day of June

A. D. 1989

(My commission expires Sept. 22, 1992)

DKT 603 PAGE 562

Notary Public



OFFICIAL RECORDS OF
PINAL COUNTY RECORDER
KATHLEEN C. FELIX

DATE: 02OCT89 TIME: 1625
FEE: \$5.00 \$4.00 \$5.00
PAGES: 001
DOCKET: 1633 PAGE: 486
INSTRUMENT # 957801

125.00-4-5

957801

Affidavit of Labor Performed and 1633-486 Improvements Made

STATE OF ARIZONA, }
County of Maricopa } ss.

Lester L. Hall

being duly sworn, deposes and
says that he is a citizen of the United States and more than twenty-one years of age, and
resides at Phoenix in Maricopa County, State of Arizona, and is personally
acquainted with the mining claim known as S & F Association Placer No. 23
Section 27, T6S, R16E, G&SRB&M
mining claim, situate in San Pedro
Mining District, County of Pinal, State of Arizona, the location notice of which
is recorded in the office of the County Recorder of said County, in Book 53 of Records of
Mines, at page 292; that between the 1st day of September, A. D. 1988,
and the 31st day of August, A. D. 1989, at least One Hundred
(\$100.00) dollars worth of work and improvements were
done and performed upon said claim, not including the location work of said claim. Such work
and improvements were made by and at the expense of SUPERIOR COMPANIES

owner of said claim for the purpose of complying with the laws of the United States
pertaining to assessment of annual work, and Vicki Wold

were the men employed by said owner and who labored upon said claim, did said work
and improvements, the same being as follows, to-wit: Removed overburden on claim site

RECEIVED

B.L.M. AZ STATE OFFICE

DEC 15 1989

7:45 A.M.

PHOENIX, ARIZONA

Lester L. Hall

Subscribed and sworn to before me this 21st day of September, A. D. 1989

(My commission expires Sept. 22, 1992)

Carline L. Sturuck

Notary Public



OFFICIAL RECORDS OF
PINAL COUNTY RECORDER
KATHLEEN C. FELIX

DATE: 02OCT89 TIME: 1625
FEE: \$5.00 \$4.00 \$5.00
PAGES: 001
DOCKET: 1633 PAGE: 487
INSTRUMENT # 957802

05.00-11-5

957802

Affidavit of Labor Performed and Improvements Made

1633-487

STATE OF ARIZONA, }
County of Maricopa } ss.

Lester L. Hall being duly sworn, deposes and
says that he is a citizen of the United States and more than twenty-one years of age, and
resides at Phoenix in Maricopa County, State of Arizona, and is personally
acquainted with the mining claim known as S & F Placer Association No. 25
Section 28, Township 6S, Range 16E, G&SRB&M
mining claim, situate in San Pedro
Mining District, County of Pinal, State of Arizona, the location notice of which
is recorded in the office of the County Recorder of said County, in Book 233 of Records of
Mines, at page 212; that between the 1st day of September, A. D. 1988,
and the 31st day of August, A. D. 1989, at least One Hundred (\$100.00)
dollars worth of work and improvements were
done and performed upon said claim, not including the location work of said claim. Such work
and improvements were made by and at the expense of SUPERIOR COMPANIES

owner of said claim for the purpose of complying with the laws of the United States
pertaining to assessment of annual work, and
John Nevitt and Vicki Wold

were the men employed by said owner and who labored upon said claim, did said work
and improvements, the same being as follows, to-wit: Graded road to claim site
and removed top layer of overburden on claim site

RECEIVED

B.L.M. AZ STATE OFFICE

DEC 15 1989

7:45 A.M.

PHOENIX, ARIZONA

Subscribed and sworn to before me this 21st day of September, A. D. 1989
(My commission expires September 22, 1992)
Candice L. Sterusky
Notary Public



OFFICIAL RECORDS OF
PINAL COUNTY RECORDER
KATHLEEN C. FELIX

DATE: 02OCT89 TIME: 1625
FEE: \$5.00 \$4.00 \$5.00
PAGES: 001
DOCKET: 1633 PAGE: 488
INSTRUMENT # 957803

05.00-4-5

957803

Affidavit of Labor Performed and 1633-488 Improvements Made

STATE OF ARIZONA, }
County of Maricopa } ss.

.....Lester L. Hall.....being duly sworn, deposes and
says that he is a citizen of the United States and more than twenty-one years of age, and
resides at Phoenix.....in.....Maricopa.....County, State of Arizona, and is personally
acquainted with the mining claim known as S & F Association Placer No. 26
Section 26, T6S, R16E, G&SRB&M

mining claim, situate in San Pedro
Mining District, County of Pinal....., State of Arizona, the location notice of which
is recorded in the office of the County Recorder of said County, in Book 244.....of Records of
Mines, at page 131...; that between the 1st.....day of September....., A. D. 1989...,
and the 31st.....day of August.....A. D. 1989..., at least One Hundred (\$100.00)....

.....dollars worth of work and improvements were
done and performed upon said claim, not including the location work of said claim. Such work
and improvements were made by and at the expense of SUPERIOR COMPANIES

owner..... of said claim for the purpose of complying with the laws of the United States
pertaining to assessment of annual work, and.....

Vicki Wold
.....
were the men employed by said owner.....and who labored upon said claim, did said work
and improvements, the same being as follows, to-wit: Repaired road to claim site
and cleaned overburden from claim

RECEIVED

B.L.M. AZ STATE OFFICE

DEC 15 1989

PHOENIX ARIZONA

Subscribed and sworn to before me this 21st day of September A. D. 1989

(My commission expires September 22, 1993)

[Signature]
Candice L. Strusky
Notary Public



P.O. Box 6628 • Phoenix, Arizona 85005 • 1700 N. 7th Street, Suite 5 • [602] 253-2116

December 6, 1988

Bureau of Land Management
Mining Claims Section
P. O. Box 16563
Phoenix, AZ 85011

Attn: Lynn Reyes

Dear Ms. Reyes:

Thank you for noticing the error on the previously recorded affidavit for the Camp Verde claims.

Enclosed is the corrected filed copy of the affidavit for the Camp Verde claims for Superior Companies for 1987-1988. I have also enclosed a listing of the claims in numerical order.

If you need further information, please call me.

Thank you for your assistance.

Sincerely,

SUPERIOR COMPANIES

Candice L. Sterusky
Administrative Assistant

Enclosures

/cs

207543
272753
87128
W

RECEIVED
B.L.M. AZ STATE OFFICE

DEC 09 1988

7:45 A.M.
PHOENIX, ARIZONA

MINING CLAIMS FOR SUPERIOR COMPANIES
SERIAL NUMBER ORDER

Serial Number (AMC NUMBER)

Claim Name

87527 through 87541	Drake Limestone Nos. 1 - 15
87712 through 87727	Calcium Nos. 1 - 16
87728 through 87739	Billy D through J; Q - T and Billy Fraction
87749 through 87751	S & F Assoc. Placer Nos. 23, 25, 26
87752 through 87758	Superior Limestone Nos. 1 - 7

THE CAMP VERDE

207543 through 207549	Libby 1A - 1G
207550 through 207556	Libby 2A - 2G
207557 through 207560	Gypsum Queen A - D
207561 through 207563	Gypsum Heart A - C
207564 through 207566	Gypsum Heart 2A - 2C
207567 through 207569	Gypsum Heart 3A - 3C
207570 through 207577	Gypsum Heart 4A - 4D
207574 through 207577	Glen Canyon A - D
207578 through 207593	Verde Star 14A - 14H and Verde Star 17A - 17H
207594 through 207595	Diamond Creek A - B
207596 through 207597	Cliff Dweller E - F
207598 through 207604	Mormon Flat A - G
207605 through 207607	Virgin River A - C
207608 through 207615	Troy A - H
207616 through 207617	Woody Fraction A - B
207618 through 207619	Cliff Dweller Fraction A - B
272753 through 272760	Verde Star 5A - 5H
272761 through 272766	Verde Star 8A - 8F
272767 through 272774	Verde Star 10A - 10H
272775 through 272782	Verde Star 12A - 12H
272783 through 272790	Verde Star 13A - 13H

207543
207550
207557
207561
207564
207567
207570
207574
207578

272753
272761
272767
272775
272783

260521 through 260534
263074 through 263076

GH Mill Sites 1 - 14
GH Mill Sites 15 - 17

RECEIVED

B.L.M. AZ STATE OFFICE

DEC 09 1988

7:45 A.M.

PHOENIX, ARIZONA

INDEXED &
MICROFILMED

Affidavit of Labor Performed and Improvements Made

\$10	1	P	4	Co	5	St
Bk			Map			Pcl

STATE OF ARIZONA, }
County of MARICOPA } ss.

Archer V. Shelton being duly sworn, deposes and
says that he is a citizen of the United States and more than twenty-one years of age, and
resides at Tempe in Maricopa County, State of Arizona, and is personally
acquainted with the mining claim known as See attached amendment

mining claim, situate in The Camp Verde
Mining District, County of Yavapai, State of Arizona, the location notice of which
is recorded in the office of the County Recorder of said County, in Book See Attached
See attached amendment Amendment of Records of
Mines, at page; that between the 1st day of September, A. D. 1987,
and the 31st day of August A. D. 1988, at least Ten Thousand

(\$10,000.00) dollars worth of work and improvements were
done and performed upon said claim, not including the location work of said claim. Such work
and improvements were made by and at the expense of SUPERIOR COMPANIES

owner of said claim for the purpose of complying with the laws of the United States
pertaining to assessment of annual work, and

Ed Davidson, Jack Ballum and Steve Herrick

were the men employed by said owner and who labored upon said claim, did said work
and improvements, the same being as follows, to-wit:

Mined, crushed, screened, stockpiled, transported and
sold \$300,000.00 of gypsum



INSTRUMENT # 8843683
OFFICIAL RECORDS OF
YAVAPAI COUNTY
PATSY C. JENNEY

REQUEST OF:

SUPERIOR COMPANIES

DATE: 11/28/88 TIME: 11:45

FEE: 10.00

BOOK 2100 PAGE 120 PAGES: 010

RECEIVED

B.L.M. AZ STATE OFFICE

DEC 09 1988

7:45 A.M.

PHOENIX, ARIZONA

Subscribed and sworn to before me this 23rd day of November A. D. 1988

(My commission expires Sept. 22, 1992)

BOOK 2100 PAGE 120

Notary Public.

AMENDMENT

CLAIM NAME - AMC NUMBER LEGAL DESCRIPTION


Billy D --87728-- NE corner of the SE⁴ Sec. 14, T13N, R5E, G&SRB&M
 Billy E --87729-- NE corner of the W²SW⁴ Sec. 14, T13N, R5E, G&SRB&M
 Billy F --87730-- NE corner of the SE⁴ Sec. 15, T13N, R5E, G&SRB&M
 Billy G --87731-- NE corner of the W²SW⁴ Sec. 15, T13N, R5E, G&SRB&M
 Billy H --87732-- NE corner of the NW⁴ Sec. 22, T13N, R5E, G&SRB&M
 Billy I --87733-- NE corner of Sec. 22, T13N, R5E, G&SRB&M
 Billy J --87734-- NE corner of the NW⁴ Sec. 23, T13N, R5E, G&SRB&M
 Billy Q --87735-- NE corner of the SW⁴ Sec. 23, T13N, R5E, G&SRB&M
 Billy R --87736-- NE corner of the SE⁴ Sec. 22, T13N, R5E, G&SRB&M
 Billy S --87737-- NE corner of Sec. 27, T13N, R5E, G&SRB&M
 Billy T --87738-- NE corner of the NW⁴ Sec. 26, T13N, R5E, G&SRB&M
 Billy
 Fraction --87739-- NE corner of the NW⁴ Sec. 27, T13N, R5E, G&SRB&M

BOOK 2100 PAGE 121

RECEIVED
 B.L.M. AZ STATE OFFICE

DEC 09 1988

7:45 A.M.
 PHOENIX, ARIZONA



AMENDMENT

YAVAPAI COUNTY BOOK AND PAGE AMC NUMBER
CLAIM NAME DATE OF LOCATION DESCRIPTION

SECTION 1 T13N R5E

B1570 P698 & 699 Libby 1 A,	9/5/1983	207543 / . east one half of the Lot 7
B1570 P700 & 701 Libby 1 B,	9/5/1983	207544 / . west one half of the Lot 7
B1570 P702 & 703 Libby 1 C,	9/5/1983	207545 / . all of Lot 14
B1570 P704 & 705 Libby 1 D,	9/7/1983	207546 / . west one half of Lot 9
B1570 P706 & 707 Libby 1 E,	9/7/1983	207547 / . east one half of Lot 9
B1570 P708 & 709 Libby 1 F,	9/7/1983	207548 / . west one half of Lot 10
B1570 P710 & 711 Libby 1 G,	9/7/1983	207549 / . east one half of Lot 10 and all of lot 12
B1570 P656 & 657 Libby 2a,	9/4/1983	207550 / . the east one half of Lot 1 and all of lot 11
B1570 P658 & 659 Libby 2b,	9/4/1983	207551 / . the west one half of Lot 1
B1570 P660 & 661 Libby 2c,	9/4/1983	207552 / . the east one half of Lot 2
B1570 P662 & 663 Libby 2d,	9/4/1983	207553 / . the west one half of Lot 2
B1570 P664 & 665 Libby 2e,	9/5/1983	207554 / . all of lot 13
B1570 P666 & 667 Libby 2f,	9/5/1983	207555 / . west one half of Lot 6
B1570 P668 & 669 Libby 2g,	9/5/1983	207556 / . east one half of Lot 6
B1570 P670 & 671 Gypsum Queen A,	9/4/1983	207557 / . east one half of Lot 3
B1570 P672 & 673 Gypsum Queen B,	9/4/1983	207558 / . west one half of Lot 3

RECEIVED
B.L.M. AZ STATE OFFICE

DEC 09 1988

7:45 A.M.

PHOENIX, ARIZONA
BOOK 2100 PAGE 122

YAVAPAI COUNTY BOOK AND PAGE AMC NUMBER
CLAIM NAME DATE OF LOCATION DESCRIPTION

SECTION 1 T13N R5E

B1570 P674 & 675 Gypsum Queen C, 9/4/1983	207559 /. east one half of Lot 4
B1570 P676 & 677 Gypsum Queen D, 9/4/1983	207560 /. west one half of Lot 4
B1570 P678 & 679 Gypsum Heart A, 9/4/1983	207561 /. north one half of the southeast one quarter of the northwest one quarter
B1570 P680 & 681 Gypsum Heart B, 9/3/1983	207562 /. east one half of the southwest one quarter of the northwest one quarter
B1570 P682 & 683 Gypsum Heart C, 9/3/1983	207563 /. west one half of the southwest one quarter of the northwest one quarter
B1570 P692 & 693 Gypsum Heart 2 A, 9/3/1983	207564 /. east one half of the southeast one quarter of the southwest one quarter
B1570 P694 & 695 Gypsum Heart 2 B, 9/3/1983	207565 /. west one half of the southeast one quarter of the southwest one quarter
B1570 P696 & 697 Gypsum Heart 2 C, 9/3/1983	207566 /. north one half of the southwest one quarter of the southwest one quarter

SECTION 11, T 13 N. R 5 E.

B1570 P712 & 713 Gypsum Heart 3 A, 9/1/1983	207567 /. East one half of the Northeast one quarter of the Northeast one quarter
B1570 P714 & 715 Gypsum Heart 3 B, 9/1/1983	207568 /. West one half of the Northeast one quarter of the Northeast one quarter
B1570 P716 & 717 Gypsum Heart 3 C, 9/1/1983	207569 /. North one half of the Southeast one quarter of the Northeast one quarter

RECEIVED
B.L.M. AZ STATE OFFICE

DEC 09 1988

7:45 A.M.
PHOENIX, ARIZONA

YAVAPAI COUNTY BOOK AND PAGE AMC NUMBER
CLAIM NAME DATE OF LOCATION DESCRIPTION

SECTION 10 T13N R5E

B1570 P786 & 787 Verde Star 14 A,	9/7/1983	207578 . East one half of the northeast one quarter of the southeast one quarter
B1570 P788 & 789 Verde Star 14 B,	9/7/1983	207579 . West one half of the northeast one quarter of the southeast one quarter
B1570 P790 & 791 Verde Star 14 C,	9/7/1983	207580 . East one half of the northwest one quarter of the southeast one quarter
B1570 P792 & 793 Verde Star 14 D,	9/7/1983	207581 . West one half of the northwest one quarter of the southeast one quarter
B1570 P794 & 795 Verde Star 14 E,	9/7/1983	207582 . West one half of the southwest one quarter of the southeast one quarter
B1570 P796 & 797 Verde Star 14 F,	9/7/1983	207583 . East one half of the southwest one quarter of the southeast one quarter
B1570 P798 & 799 Verde Star 14 G,	9/7/1983	207584 . West one half of the southeast one quarter of the southeast one quarter
B1570 P800 & 801 Verde Star 14 H,	9/7/1983	207585 . East one half of the southeast one quarter of the southeast one quarter

SECTION 11, T13N, R5E

B1570 P730 & 731 Verde Star 17A,	9/9/1983	207586 . East one half of Lot 13
B1570 P732 & 733 Verde Star 17B,	9/9/1983	207587 . West one half of Lot 13
B1570 P734 & 735 Verde Star 17C,	9/9/1983	207588 . East one half of Lot 14

RECEIVED
B.L.M. AZ STATE OFFICE

DEC 09 1988

7:45 A.M.
PHOENIX, ARIZONA

BOOK 2100 PAGE 125

YAVAPAI COUNTY BOOK AND PAGE AMC NUMBER
CLAIM NAME DATE OF LOCATION DESCRIPTION

SECTION 11, T 13 N. R 5 E.

B1570 P736 & 737		207589	.
Verde Star 17D,	9/9/1983	West one half of Lot 14	
B1570 P738 & 739		207590	.
Verde Star 17E,	9/9/1983	West one half of Lot 15	
B1570 P740 & 741		207591	.
Verde Star 17F,	9/2/1983	East one half of Lot 15	
B1570 P742 & 743		207592	.
Verde Star 17G,	9/2/1983	West one half of Lot 16	
B1570 P744 & 745		207593	.
Verde Star 17H,	9/2/1983	East one half of Lot 16	
B1570 P726 & 727		207594	.
Diamond Creek A,	9/10/1983	East one half of Lot 17	
B1570 P728 & 729		207595	.
Diamond Creek B,	9/10/1983	West one half of lot 17	
B1570 P746 & 747		207596	.
Cliff Dweller E,	9/11/1983	West one half of Lot 5	
B1570 P748 & 749		207597	.
Cliff Dweller F,	9/11/1983	East one half of Lot 5	

SECTION 12 T13N R5E

B1570 P756 & 757		207598	.
Mormon Flat A,	9/8/1983	East one half of Lot 2	
B1570 P754 & 755		207599	.
Mormon Flat B,	9/8/1983	West one half of Lot 2	
B1570 P752 & 753		207600	.
Mormon Flat C,	9/8/1983	East one half of Lot 3	
B1570 P750 & 751		207601	.
Mormon Flat D,	9/8/1983	West one half of Lot 3	

RECEIVED
B.L.M. AZ STATE OFFICE

DEC 09 1988

7:45 A.M.
PHOENIX, ARIZONA

YAVAPAI COUNTY BOOK AND PAGE AMC NUMBER
CLAIM NAME DATE OF LOCATION DESCRIPTION

SECTION 12 T13N R5E

B1570 P758 & 759 Mormon Flat E, 9/8/1983	207602 All of Lot 17
B1570 P760 & 761 Mormon Flat F, 9/8/1983	207603 West one half of Lot 7
B1570 P762 & 764 Mormon Flat G, 9/8/1983	207604 East one half of Lot 7
B1570 P764 & 765 Virgin River A, 9/8/1983	207605 East one half of the Northeast one quarter of the southwest one quarter
B1570 P766 & 767 Virgin River B, 9/8/1983	207606 West one half of the Northeast one quarter of the southwest one quarter
B1570 P768 & 769 Virgin River C, 9/8/1983	207607 All of Lot 18
B1570 P770 & 771 Troy A, 9/8/1983	207608 East one half of lot 5
B1570 P772 & 773 Troy B, 9/8/1983	207609 West one half of lot 5 and a part of lot 20
B1570 P774 & 775 Troy C, 9/8/1983	207610 East one half of lot 20 and a part of lot 6
B1570 P776 & 777 Troy D, 9/8/1983	207611 West one half of lot 20 and a part of lot 6
B1570 P778 & 779 Troy E, 9/8/1983	207612 East one half of the southwest one quarter of the northeast one quarter
B1570 P780 & 781 Troy F, 9/8/1983	207613 West one half of the southwest one quarter of the northeast one quarter
B1570 P782 & 783 Troy G, 9/8/1983	207614 West one half of Lot 8
B1570 P784 & 785 Troy H, 9/8/1983	207615 East one half of Lot 8

RECEIVED

B.L.M. AZ STATE OFFICE

DEC 09 1988

7:45 A.M.

PHOENIX, ARIZONA

BOOK 2100 PAGE 127

YAVAPAI COUNTY BOOK AND PAGE AMC NUMBER
CLAIM NAME DATE OF LOCATION DESCRIPTION

SECTION 13 T13N R5E

Filed under the Act of August 11, 1955

B1570 P802 & 803 207616
Woody Fraction A, 9/11/1983 East one half of lot 2

B1570 P804 & 805 207617
Woody Fraction B, 9/11/1983 West one half of Lot 2

SECTION 14 T13N R5E

Filed under the Act of August 11, 1955

B1570 P806 & 807 207618
Cliff Dweller Fraction A, 9/11/1983 East one half of Lot 1

B1570 P808 & 809 207619
Cliff Dweller Fraction B, 9/11/1983 West one half of Lot 1

BOOK 2100 PAGE 128

RECEIVED
B.L.M. AZ STATE OFFICE

DEC 09 1988

7:45 A.M.

PHOENIX, ARIZONA

CLAIM NAME	LOCATION DATE	COUNTY BOOK/PAGE	BLM AMC NO.	LEGAL DESCRIPTION
<u>ALL</u>				<u>ALL</u>
VERDE STAR				TOWNSHIP 13 NORTH-RANGE 5 EAST YAVAPAI COUNTY, ARIZONA
#5-A	6-11-1987	1959/900-901	272753 •	W2NW4SW4, SEC. 3
#5-B	6-11-1987	1959/902-903	272754 •	W2SW4SW4, SEC. 3
#5-C	6-11-1987	1959/904-905	272755 •	E2NW4SW4, SEC. 3
#5-D	6-11-1987	1959/906-907	272756 •	E2SW4SW4, SEC. 3
#5-E	6-11-1987	1959/908-909	272757 •	W2NE4SW4, SEC. 3
#5-F	6-11-1987	1959/910-911	272758 •	W2SE4SW4, SEC. 3
#5-G	6-11-1987	1959/912-913	272759 •	E2NE4SW4, SEC. 3
#5-H	6-11-1987	1959/914-915	272760 •	E2SE4SW4, SEC. 3
#8-A	6-11-1987	1959/916-917	272761 •	W2NE4SE4, SEC. 4
#8-B	6-11-1987	1959/918-919	272762 •	E2NE4SE4, SEC. 4
#8-C	6-11-1987	1959/920-921	272763 •	W2SW4SE4, SEC. 4
#8-D	6-11-1987	1959/922-923	272764 •	E2SW4SE4, SEC. 4
#8-E	6-11-1987	1959/924-925	272765 •	W2SE4SE4, SEC. 4
#8-F	6-11-1987	1959/926-927	272766 •	E2SE4SE4, SEC. 4
#10-A	6-11-1987	1959/928-929	272767 •	W2NW4NE4, SEC. 9
#10-B	6-11-1987	1959/930-931	272768 •	W2SW4NE4, SEC. 9
#10-C	6-11-1987	1959/932-933	272769 •	E2NW4NE4, SEC. 9
#10-D	6-11-1987	1959/934-935	272770 •	E2SW4NE4, SEC. 9
#10-E	6-11-1987	1959/936-937	272771 •	W2NE4NE4, SEC. 9
#10-F	6-11-1987	1959/938-939	272772 •	W2SE4NE4, SEC. 9
#10-G	6-11-1987	1959/940-941	272773 •	E2NE4NE4, SEC. 9
#10-H	6-11-1987	1959/942-943	272774 •	E2SE4NE4, SEC. 9
#12-A	6-11-1987	1959/944-945	272775 •	W2NW4NE4, SEC. 10
#12-B	6-11-1987	1959/946-947	272776 •	W2SW4NE4, SEC. 10
#12-C	6-11-1987	1959/948-949	272777 •	E2NW4NE4, SEC. 10
#12-D	6-11-1987	1959/950-951	272778 •	E2SW4NE4, SEC. 10
#12-E	6-13-1987	1959/952-953	272779 •	W2NE4NE4, SEC. 10
#12-F	6-13-1987	1959/954-955	272780 •	W2SE4NE4, SEC. 10
#12-G	6-13-1987	1959/956-957	272781 •	E2NE4NE4, SEC. 10
#12-H	6-13-1987	1959/958-959	272782 •	E2SE4NE4, SEC. 10
#13-A	6-17-1987	1959/960-961	272783 •	W2NW4NW4, SEC. 10
#13-B	6-17-1987	1959/962-963	272784 •	W2SW4NW4, SEC. 10
#13-C	6-17-1987	1959/964-965	272785 •	E2NW4NW4, SEC. 10
#13-D	6-17-1987	1959/966-967	272786 •	E2SW4NW4, SEC. 10
#13-E	6-11-1987	1959/968-969	272787 •	W2NE4NW4, SEC. 10
#13-F	6-11-1987	1959/970-971	272788 •	W2SE4NW4, SEC. 10
#13-G	6-11-1987	1959/972-973	272789 •	E2NE4NW4, SEC. 10
#13-H	6-11-1987	1959/974-975	272790 •	E2SE4NW4, SEC. 10

B.L.M. AZ STATE OFFICE

DEC 09 1988

7:45 A.M.

PHOENIX, ARIZONA

We are happy to

Bureau of Land Management



comply
with
your
request

87527
87712
87749
207543
272753
260521
263074

November 18, 1988

Candice Sterusky:

Enclosed are your original-stamped copies of your 1988 Affidavits of Labor. Please note that the Affidavit attached is dated through August 1987. You may wish to correct the affidavit and refile to protect your interests.

Lynn Reyes

U.S. DEPARTMENT OF THE INTERIOR
Bureau of Land Management



P.O. Box 6628 • Phoenix, Arizona 85005 • 1700 N. 7th Street, Suite 5 • [602] 253-2116

HAND DELIVERED
11/18/88

November 18, 1988

Bureau of Land Management
Arizona State Office
Mining Claims Section
Siete Square
3707 N. 7th Street
Phoenix, AZ 85014

Gentlemen:

Enclosed are the copies of the annual Affidavits of Labor for the mining claims of Superior Companies for 1987-1988. I have also included a listing of mining claims in serial number order for which the affidavits were drawn up.

If you need any more information please contact me at 253-2116.

Sincerely,

SUPERIOR COMPANIES

Candice L. Sterusky
Administrative Assistant

Enclosures

cc: Lester L. Hall
V. P. Operations

File

RECEIVED
B.L.M. AZ STATE OFFICE
NOV 18 1 55 PM '88
PHOENIX, ARIZONA

MINING CLAIMS FOR SUPERIOR COMPANIES
SERIAL NUMBER ORDER

<u>Serial Number (AMC NUMBER)</u>	<u>Claim Name</u>
87527 through 87541 ✓	Drake Limestone Nos. 1 - 15
87712 through 87727 ✓	Calcium Nos. 1 - 16
87728 through 87739 ✓	Billy D through J; Q - T and Billy Fraction
87749 through 87751 ✓	S & F Assoc. Placer Nos. 23, 25, 26
87752 through 87758 ✓	Superior Limestone Nos. 1 - 7
207543 through 207549 ✓	Libby 1A - 1G
207550 through 207556 ✓	Libby 2A - 2G
207557 through 207560 ✓	Gypsum Queen A - D
207561 through 207563 ✓	Gypsum Heart A - C
207564 through 207566 ✓	Gypsum Heart 2A - 2C
207567 through 207569 ✓	Gypsum Heart 3A - 3C
207570 through 207537 ✓ 207573	Gypsum Heart 4A - 4D
207574 through 207577 ✓	Glen Canyon A - D
207578 through 207593 ✓	Verde Star 14A - 14H and Verde Star 17A - 17H
207594 through 207595 ✓	Diamond Creek A - B
207596 through 207597 ✓	Cliff Dweller E - F
207598 through 207604 ✓	Mormon Flat A - G
207605 through 207607 ✓	Virgin River A - C
207608 through 207615 ✓	Troy A - H
207616 through 207617 ✓	Woody Fraction A - B
207618 through 207619 ✓	Cliff Dweller Fraction A - B
272753 through 272760 ✓	Verde Star 5A - 5H
272761 through 272766 ✓	Verde Star 8A - 8F
272767 through 272774 ✓	Verde Star 10A - 10H
272775 through 272782 ✓	Verde Star 12A - 12H
272783 through 272790 ✓	Verde Star 13A - 13H
260521 through 260534 ✓	GH Mill Sites 1 - 14
263074 through 263076 ✓	GH Mill Sites 15 - 17

RECEIVED
B.L.M. AZ STATE OFFICE
NOV 10 1 35 PM '88
PHOENIX, ARIZONA

RUSH

207543
272753

Affidavit of Labor Performed and Improvements Made

RECEIVED
B.L.M. AZ STATE OFFICE
Nov 10 1 58 PM '88

PHOENIX, ARIZONA

1	0	1	P	4	Co	5	St
Bk		Map		Pcl			

STATE OF ARIZONA, }
County of MARICOPA } ss.

Lester L. Hall

being duly sworn, deposes and

says that he is a citizen of the United States and more than twenty-one years of age, and
resides at Phoenix in Maricopa County, State of Arizona, and is personally
acquainted with the mining claim known as See attached amendment

mining claim, situate in the Camp Verde

Mining District, County of Yavapai, State of Arizona, the location notice of which
is recorded in the office of the County Recorder of said County, in Book of Records of
Mines, at page; that between the 1st day of September, A. D. 1987,

and the 31st day of August, A. D. 1987, at least Ten Thousand
(\$10,000.00)

dollars worth of work and improvements were
done and performed upon said claim, not including the location work of said claim. Such work
and improvements were made by and at the expense of SUPERIOR COMPANIES

owner of said claim for the purpose of complying with the laws of the United States
pertaining to assessment of annual work, and
Ed Davidson, Jack Ballum and Steve Herrick

were the men employed by said owner and who labored upon said claim, did said work
and improvements, the same being as follows, to-wit:

MINED, CRUSHED, SCREENED, STOCKPILED, TRANSPORTED AND SOLD \$300,000.00

OF GYPSUM



INSTRUMENT # 8841580
OFFICIAL RECORDS OF
YAVAPAI COUNTY
PATSY C. JENNEY

REQUEST OF:

SUPERIOR COMPANIES

DATE: 11/09/88 TIME: 10:40

FEE: 10.00

BOOK 2095 PAGE 648 PAGES: 010

SEAL

Lester L. Hall

Subscribed and sworn to before me this 20th day of October, A. D. 1988

(My commission expires 9-22-92)

Candice L. Hrusky

Notary Public.

BOOK 2095 PAGE 648

AMENDMENT

YAVAPAI COUNTY BOOK AND PAGE AMC NUMBER
CLAIM NAME DATE OF LOCATION DESCRIPTION

SECTION 1 T13N R5E

B1570 P698 & 699 Libby 1 A,	9/5/1983	207543 ✓ east one half of the Lot 7
B1570 P700 & 701 Libby 1 B,	9/5/1983	207544 ✓ west one half of the Lot 7
B1570 P702 & 703 Libby 1 C,	9/5/1983	207545 ✓ all of Lot 14
B1570 P704 & 705 Libby 1 D,	9/7/1983	207546 ✓ west one half of Lot 9
B1570 P706 & 707 Libby 1 E,	9/7/1983	207547 ✓ east one half of Lot 9
B1570 P708 & 709 Libby 1 F,	9/7/1983	207548 ✓ west one half of Lot 10
B1570 P710 & 711 Libby 1 G,	9/7/1983	207549 ✓ east one half of Lot 10 and all of lot 12
B1570 P656 & 657 Libby 2a,	9/4/1983	207550 ✓ the east one half of Lot 1 and all of lot 11
B1570 P658 & 659 Libby 2b,	9/4/1983	207551 ✓ the west one half of Lot 1
B1570 P660 & 661 Libby 2c,	9/4/1983	207552 ✓ the east one half of Lot 2
B1570 P662 & 663 Libby 2d,	9/4/1983	207553 ✓ the west one half of Lot 2
B1570 P664 & 665 Libby 2e,	9/5/1983	207554 ✓ all of lot 13
B1570 P666 & 667 Libby 2f,	9/5/1983	207555 ✓ west one half of Lot 6
B1570 P668 & 669 Libby 2g,	9/5/1983	207556 ✓ east one half of Lot 6
B1570 P670 & 671 Gypsum Queen A,	9/4/1983	207557 ✓ east one half of Lot 3
B1570 P672 & 673 Gypsum Queen B,	9/4/1983	207558 ✓ west one half of Lot 3

RECEIVED
B.L.M. AZ STATE OFFICE
NOV 10 1 58 PM '88
PHOENIX, ARIZONA

YAVAPAI COUNTY BOOK AND PAGE AMC NUMBER
CLAIM NAME DATE OF LOCATION DESCRIPTION

SECTION 1 T13N R5E

B1570 P674 & 675 Gypsum Queen C, 9/4/1983	207559 ✓ east one half of Lot 4
B1570 P676 & 677 Gypsum Queen D, 9/4/1983	207560 ✓ west one half of Lot 4
B1570 P678 & 679 Gypsum Heart A, 9/4/1983	207561 ✓ north one half of the southeast one quarter of the northwest one quarter
B1570 P680 & 681 Gypsum Heart B, 9/3/1983	207562 ✓ east one half of the southwest one quarter of the northwest one quarter
B1570 P682 & 683 Gypsum Heart C, 9/3/1983	207563 ✓ west one half of the southwest one quarter of the northwest one quarter
B1570 P692 & 693 Gypsum Heart 2 A, 9/3/1983	207564 ✓ east one half of the southeast one quarter of the southwest one quarter
B1570 P694 & 695 Gypsum Heart 2 B, 9/3/1983	207565 ✓ west one half of the southeast one quarter of the southwest one quarter
B1570 P696 & 697 Gypsum Heart 2 C, 9/3/1983	207566 ✓ north one half of the southwest one quarter of the southwest one quarter

SECTION 11, T 13 N. R 5 E.

B1570 P712 & 713 Gypsum Heart 3 A, 9/1/1983	207567 ✓ East one half of the Northeast one quarter of the Northeast one quarter
B1570 P714 & 715 Gypsum Heart 3 B, 9/1/1983	207568 ✓ West one half of the Northeast one quarter of the Northeast one quarter
B1570 P716 & 717 Gypsum Heart 3 C, 9/1/1983	207569 ✓ North one half of the Southeast one quarter of the Northeast one quarter

RECEIVED
B.L.M. AZ STATE OFFICE
NOV 18 1 58 PM '88
PHOENIX, ARIZONA

YAVAPAI COUNTY BOOK AND PAGE AMC NUMBER
CLAIM NAME DATE OF LOCATION DESCRIPTION

SECTION 11, T13N, R5E

B1570 P718 & 719 207570 ✓
Gypsum Heart 4 A, 9/2/1983 East one half of the Northwest
one quarter of the Northeast
one quarter

B1570 P720 & 721 207571 ✓
Gypsum Heart 4 B, 9/2/1983 West one half of the Northwest
one quarter of the Northeast
one quarter

B1570 P722 & 723 207572 ✓
Gypsum Heart 4 C, 9/2/1983 West one half of the Southwest
one quarter of the Northeast
one quarter

B1570 P724 & 725 207573 ✓
Gypsum Heart 4 D, 9/2/1983 East one half of the Southwest
one quarter of the Northeast
one quarter

SECTION 1, T13N, R5E

B1570 P684 & 685 207574 ✓
Glen Canyon A, 9/3/1983 east one half of the northeast one
quarter of the southwest one quarter

B1570 P686 & 687 207575 ✓
Glen Canyon B, 9/3/1983 west one half of the northeast one
quarter of the southwest one quarter

B1570 P688 & 689 207576 ✓
Glen Canyon C, 9/3/1983 east one half of the northwest one
quarter of the southwest one quarter

B1570 P690 & 691 207577 ✓
Glen Canyon D, 9/3/1983 west one half of the northwest one
quarter of the southwest one quarter

RECEIVED
B.L.M. AZ STATE OFFICE
NOV 10 1 58 PM '88
PHOENIX, ARIZONA

YAVAPAI COUNTY BOOK AND PAGE AND NUMBER
CLAIM NAME DATE OF LOCATION DESCRIPTION

SECTION 10 T13N R5E

B1570 P786 & 787 Verde Star 14 A,	9/7/1983	207578 / East one half of the northeast one quarter of the southeast one quarter
B1570 P788 & 789 Verde Star 14 B,	9/7/1983	207579 / West one half of the northeast one quarter of the southeast one quarter
B1570 P790 & 791 Verde Star 14 C,	9/7/1983	207580 / East one half of the northwest one quarter of the southeast one quarter
B1570 P792 & 793 Verde Star 14 D,	9/7/1983	207581 / West one half of the northwest one quarter of the southeast one quarter
B1570 P794 & 795 Verde Star 14 E,	9/7/1983	207582 / West one half of the southwest one quarter of the southeast one quarter
B1570 P796 & 797 Verde Star 14 F,	9/7/1983	207583 / East one half of the southwest one quarter of the southeast one quarter
B1570 P798 & 799 Verde Star 14 G,	9/7/1983	207584 / West one half of the southeast one quarter of the southeast one quarter
B1570 P800 & 801 Verde Star 14 H,	9/7/1983	207585 / East one half of the southeast one quarter of the southeast one quarter

SECTION 11, T13N, R5E

B1570 P730 & 731 Verde Star 17A,	9/9/1983	207586 / East one half of Lot 13
B1570 P732 & 733 Verde Star 17B,	9/9/1983	207587 / West one half of Lot 13
B1570 P734 & 735 Verde Star 17C,	9/9/1983	207588 / East one half of Lot 14

RECEIVED
B.L.M. AZ STATE OFFICE
NOV 10 1 58 PM '88
PHOENIX, ARIZONA

YAVAPAI COUNTY BOOK AND PAGE AHC NUMBER
CLAIM NAME DATE OF LOCATION DESCRIPTION

SECTION 11, T 13 N. R 5 E.

B1570 P736 & 737		207589
Verde Star 17D,	9/9/1983	West one half of Lot 14
B1570 P738 & 739		207590
Verde Star 17E,	9/9/1983	West one half of Lot 15
B1570 P740 & 741		207591
Verde Star 17F,	9/2/1983	East one half of Lot 15
B1570 P742 & 743		207592
Verde Star 17G,	9/2/1983	West one half of Lot 16
B1570 P744 & 745		207593
Verde Star 17H,	9/2/1983	East one half of Lot 16
B1570 P726 & 727		207594
Diamond Creek A,	9/10/1983	East one half of Lot 17
B1570 P728 & 729		207595
Diamond Creek B,	9/10/1983	West one half of lot 17
B1570 P746 & 747		207596
Cliff Dweller E,	9/11/1983	West one half of Lot 5
B1570 P748 & 749		207597
Cliff Dweller F,	9/11/1983	East one half of Lot 5

SECTION 12 T13N R5E

B1570 P756 & 757		207598
Mormon Flat A,	9/8/1983	East one half of Lot 2
B1570 P754 & 755		207599
Mormon Flat B,	9/8/1983	West one half of Lot 2
B1570 P752 & 753		207600
Mormon Flat C,	9/8/1983	East one half of Lot 3
B1570 P750 & 751		207601
Mormon Flat D,	9/8/1983	West one half of Lot 3

RECEIVED
B.L.M. AZ STATE OFFICE
NOV 10 1 50 PM '88
PHOENIX, ARIZONA

YAVAPAI COUNTY BOOK AND PAGE AHC NUMBER
CLAIM NAME DATE OF LOCATION DESCRIPTION

SECTION 12 113N R5E

RECEIVED
B.L.M. AZ STATE OFFICE
NOV 16 1 58 PM '88
PHOENIX, ARIZONA

B1570 P758 & 759
Mormon Flat E, 9/8/1983

207602 ✓
All of Lot 17

B1570 P760 & 761
Mormon Flat F, 9/8/1983

207603 ✓
West one half of Lot 7

B1570 P762 & 764
Mormon Flat G, 9/8/1983

207604 ✓
East one half of Lot 7

B1570 P764 & 765
Virgin River A, 9/8/1983

207605 ✓
East one half of the Northeast one quarter of the southwest one quarter

B1570 P766 & 767
Virgin River B, 9/8/1983

207606 ✓
West one half of the Northeast one quarter of the southwest one quarter

B1570 P768 & 769
Virgin River C, 9/8/1983

207607 ✓
All of lot 18

B1570 P770 & 771
Troy A, 9/8/1983

207608 ✓
East one half of lot 5

B1570 P772 & 773
Troy B, 9/8/1983

207609 ✓
West one half of lot 5 and a part of lot 20

B1570 P774 & 775
Troy C, 9/8/1983

207610 ✓
East one half of lot 20 and a part of lot 6

B1570 P776 & 777
Troy D, 9/8/1983

207611 ✓
West one half of lot 20 and a part of lot 6

B1570 P778 & 779
Troy E, 9/8/1983

207612 ✓
East one half of the southwest one quarter of the northeast one quarter

B1570 P780 & 781
Troy F, 9/8/1983

207613 ✓
West one half of the southwest one quarter of the northeast one quarter

B1570 P782 & 783
Troy G, 9/8/1983

207614 ✓
West one half of Lot 8

B1570 P784 & 785
Troy H, 9/8/1983

207615 ✓
East one half of Lot 8

YAVAPAI COUNTY BOOK AND PAGE	AMC NUMBER
CLAIM NAME	DATE OF LOCATION DESCRIPTION

SECTION 15 T13N R5E

Filed under the Act of August 11, 1955

B1570 P802 & 803	207616 /	
Woody Fraction A,	9/11/1983	East one half of lot 2

B1570 P804 & 805	207617 /	
Woody Fraction B,	9/11/1983	West one half of Lot 2

SECTION 14 T13N R5E

Filed under the Act of August 11, 1955

B1570 P806 & 807	207618 /	
Cliff Dweller Fraction A,	9/11/1983	East one half of Lot 1

B1570 P808 & 809	207619 /	
Cliff Dweller Fraction B,	9/11/1983	West one half of Lot 1

RECEIVED
B.L.M. AZ STATE OFFICE
NOV 16 1 53 PM '88
PHOENIX, ARIZONA

RECEIVED
B.L.M. AZ STATE OFFICE
Nov 18 1 58 PM '88
PHOENIX, ARIZONA

CLAIM NAME	LOCATION DATE	COUNTY BOOK/PAGE	BLM AMC NO.	LEGAL DESCRIPTION
				ALL
VERDE STAR				TOWNSHIP 13 NORTH-RANGE 5 EAST YAVAPAI COUNTY, ARIZONA
#5-A	6-11-1987	1959/900-901	272753	W2NW4SW4, SEC. 3
#5-B	6-11-1987	1959/902-903	272754	W2SW4SW4, SEC. 3
#5-C	6-11-1987	1959/904-905	272755	E2NW4SW4, SEC. 3
#5-D	6-11-1987	1959/906-907	272756	E2SW4SW4, SEC. 3
#5-E	6-11-1987	1959/908-909	272757	W2NE4SW4, SEC. 3
#5-F	6-11-1987	1959/910-911	272758	W2SE4SW4, SEC. 3
#5-G	6-11-1987	1959/912-913	272759	E2NE4SW4, SEC. 3
#5-H	6-11-1987	1959/914-915	272760	E2SE4SW4, SEC. 3
#8-A	6-11-1987	1959/916-917	272761	W2NE4SE4, SEC. 4
#8-B	6-11-1987	1959/918-919	272762	E2NE4SE4, SEC. 4
#8-C	6-11-1987	1959/920-921	272763	W2SW4SE4, SEC. 4
#8-D	6-11-1987	1959/922-923	272764	E2SW4SE4, SEC. 4
#8-E	6-11-1987	1959/924-925	272765	W2SE4SE4, SEC. 4
#8-F	6-11-1987	1959/926-927	272766	E2SE4SE4, SEC. 4
#10-A	6-11-1987	1959/928-929	272767	W2NW4NE4, SEC. 9
#10-B	6-11-1987	1959/930-931	272768	W2SW4NE4, SEC. 9
#10-C	6-11-1987	1959/932-933	272769	E2NW4NE4, SEC. 9
#10-D	6-11-1987	1959/934-935	272770	E2SW4NE4, SEC. 9
#10-E	6-11-1987	1959/936-937	272771	W2NE4NE4, SEC. 9
#10-F	6-11-1987	1959/938-939	272772	W2SE4NE4, SEC. 9
#10-G	6-11-1987	1959/940-941	272773	E2NE4NE4, SEC. 9
#10-H	6-11-1987	1959/942-943	272774	E2SE4NE4, SEC. 9
#12-A	6-11-1987	1959/944-945	272775	W2NW4NE4, SEC. 10
#12-B	6-11-1987	1959/946-947	272776	W2SW4NE4, SEC. 10
#12-C	6-11-1987	1959/948-949	272777	E2NW4NE4, SEC. 10
#12-D	6-11-1987	1959/950-951	272778	E2SW4NE4, SEC. 10
#12-E	6-13-1987	1959/952-953	272779	W2NE4NE4, SEC. 10
#12-F	6-13-1987	1959/954-955	272780	W2SE4NE4, SEC. 10
#12-G	6-13-1987	1959/956-957	272781	E2NE4NE4, SEC. 10
#12-H	6-13-1987	1959/958-959	272782	E2SE4NE4, SEC. 10
#13-A	6-17-1987	1959/960-961	272783	W2NW4NW4, SEC. 10
#13-B	6-17-1987	1959/962-963	272784	W2SW4NW4, SEC. 10
#13-C	6-17-1987	1959/964-965	272785	E2NW4NW4, SEC. 10
#13-D	6-17-1987	1959/966-967	272786	E2SW4NW4, SEC. 10
#13-E	6-11-1987	1959/968-969	272787	W2NE4NW4, SEC. 10
#13-F	6-11-1987	1959/970-971	272788	W2SE4NW4, SEC. 10
#13-G	6-11-1987	1959/972-973	272789	E2NE4NW4, SEC. 10
#13-H	6-11-1987	1959/974-975	272790	E2SE4NW4, SEC. 10

BOOK 2095 PAGE 656

MINING CLAIMS FOR SUPERIOR COMPANIES
SERIAL NUMBER ORDER

<u>Serial Number (AMC NUMBER)</u>	<u>Claim Name</u>
87527 through 87541	Drake Limestone Nos. 1 - 15
87712 through 87727	Calcium Nos. 1 - 16
87728 through 87739	Billy D through J; Q - T and Billy Fraction
87749 through 87751	S & F Assoc. Placer Nos. 23, 25, 26
87752 through 87758	Superior Limestone Nos. 1 - 7
207543 through 207549	Libby 1A - 1G
207550 through 207556	Libby 2A - 2G
207557 through 207560	Gypsum Queen A - D
207561 through 207563	Gypsum Heart A - C
207564 through 207566	Gypsum Heart 2A - 2C
207567 through 207569	Gypsum Heart 3A - 3C
207570 through 207577	Gypsum Heart 4A - 4D
207574 through 207577	Glen Canyon A - D
207578 through 207593	Verde Star 14A - 14H and Verde Star 17A - 17H
207594 through 207595	Diamond Creek A - B
207596 through 207597	Cliff Dweller E - F
207598 through 207604	Mormon Flat A - G
207605 through 207607	Virgin River A - C
207608 through 207615	Troy A - H
207616 through 207617	Woody Fraction A - B
207618 through 207619	Cliff Dweller Fraction A - B
272753 through 272760	Verde Star 5A - 5H
272761 through 272766	Verde Star 8A - 8F
272767 through 272774	Verde Star 10A - 10H
272775 through 272782	Verde Star 12A - 12H
272783 through 272790	Verde Star 13A - 13H
260521 through 260534	GH Mill Sites 1 - 14
263074 through 263076	GH Mill Sites 15 - 17

RECEIVED
B.L.M. AZ STATE OFFICE
NOV 10 1 58 PM '88
PHOENIX, ARIZONA



SUPERIOR COMPANIES

P.O. Box 6497

Phoenix, Arizona 85005

1700 N. 7th Street, Suite 5

[602] 253-2116

87527
207543
cd

December 14, 1987

RECEIVED
B.L.M. AZ STATE OFFICE

Bureau of Land Management
Arizona State Office
P.O. Box 16563
Phoenix, Arizona 85011

DEC 16 1987

7:45 A.M.
PHOENIX, ARIZONA


Dear Sirs:

Attached are the copies of the annual Affidavits of Labor for the mining claims of Superior Companies for 1986-1987.

Attached also is a listing of all the claims for which the Affidavits were drawn up (Serial Number order).

Sincerely,

SUPERIOR COMPANIES


Holly V. Baird
Administrative Assistant

Attachments

cc: Les Hall, V.P. Mining
File

12/31/87

Amendments rec'd with this affidavit
have been updated & interfiled.

cd

AMC 57728 - 87739

~~AMC 207543 - 207588~~

RECEIVED
B.L.M. AZ STATE OFFICE

DEC 16 1987

7:45 A.M.
PHOENIX, ARIZONA

MINING CLAIMS FOR SUPERIOR COMPANIES

SERIAL NUMBER ORDER

<u>Serial Number (AMC NUMBER)</u>	<u>Claim Name</u>
87527 through 87541 ✓	Drake Limestone Nos. 1 - 15 ✓
87712 through 87727 ✓	Calcium Nos. 1 - 16
87728 through 87739 ✓	Billy D through J; Q - T ✓ and Billy Fraction ✓
87749 through 87751 ✓	S. & F Assoc. Placer Nos. 23, 25 & 26 ✓
87752 through 87758 ✓	Superior Limestone Nos. 1 - 7
207543 through 207549 ✓	Libby 1A - 1G
207550 through 207556 ✓	Libby 2A through 2G
207557 through 207560 ✓	Gypsum Queen A - D
207561 through 207563 ✓	Gypsum Heart A - C
207564 through 207566 ✓	Gypsum Heart 2A - 2C
207567 through 207569 ✓	Gypsum Heart 3A - 3C
207570 through 207573 ✓	Gypsum Heart 4A - 4D
207574 through 207577 ✓	Glen Canyon A - D
207578 through 207593 ✓ (formerly 87740 - 87746)	Verde Star 14A through 14H & Verde Star 17A through 17H
207594 through 207595 ✓	Diamond Creek A - B
207596 through 207597 ✓	Cliff Dweller E - F
207598 through 207604 ✓	Mormon Flat A - G
207605 through 207607 ✓	Virgin River A - C
207608 through 207615 ✓	Troy A - H
207616 through 207617 ✓ (formerly 87747)	Woody Fraction A - B
207618 through 207619 ✓	Cliff Dweller Fraction A - B

DEC 16 1987

7:45 A.M.

PHOENIX 87006

Affidavit of Labor Performed and Improvements Made

STATE OF ARIZONA
COUNTY OF APACHE) ss.

Fee No. _____

I hereby certify that
the within instrument was filed and
recorded on 6/29/87 at 11:30 am
in docket No. 550 Page 60
at the request of Superior Companies
Mary J. Chavez Recorder
By _____ Deputy

STATE OF ARIZONA, }
County of MARICOPA } ss.

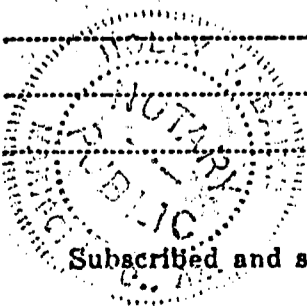
Lester L. Hall being duly sworn, deposes and
says that he is a citizen of the United States and more than twenty-one years of age and
resides at Phoenix in Maricopa County, State of Arizona, and is personally
acquainted with the mining claim known as Calcium 1 through 16

87712-87727

mining claim, situate in St. Johns
Mining District, County of Apache, State of Arizona, the location notice of which
is recorded in the office of the County Recorder of said County, in Book 8 of Records of
Mines, at page 99-144; that between the 1st day of September, A. D. 1986,
and the 31st day of August, A. D. 1987, at least one thousand-six
hundred (\$1,600.00) dollars worth of work and improvements were
done and performed upon said claim, not including the location work of said claim. Such work
and improvements were made by and at the expense of SUPERIOR COMPANIES

owner of said claim for the purpose of complying with the laws of the United States
pertaining to assessment of annual work, and Ed Bishop and Alfonso Chavez

were the men employed by said owner and who labored upon said claim, did said work
and improvements, the same being as follows, to-wit: haul-road improvements, dozing
crushing and hauling limestone and overburden.



Lester L. Hall

Subscribed and sworn to before me this 22nd day of June, A. D. 1987
(My commission expires Aug. 12, 1990) Helen V. Baird
Notary Public.

Affidavit of Labor Performed and Improvements Made

DEC 16 1987

7:45 A.M.
PHOENIX, ARIZONA

STATE OF ARIZONA, }
County of MARICOPA } ss.

\$	5	P	4	Co	5	St
Bk		Map				Pcl

Lester L. Hall being duly sworn, deposes and says that he is a citizen of the United States and more than twenty-one years of age, and resides at Phoenix in Maricopa County, State of Arizona, and is personally acquainted with the mining claim known as Superior Limestone Nos. 1-7

mining claim, situate in unknown Mining District, County of Yavapai, State of Arizona, the location notice of which is recorded in the office of the County Recorder of said County, in Book 921 of Records of Mines, at page 159-165; that between the 1st day of September, A. D. 1986, and the 31st day of August, A. D. 1987, at least Seven Hundred (\$700.00) dollars worth of work and improvements were done and performed upon said claim, not including the location work of said claim. Such work and improvements were made by and at the expense of SUPERIOR COMPANIES

owner of said claim for the purpose of complying with the laws of the United States pertaining to assessment of annual work, and James Darwin, Robert Talley, Jon Smith and Dee Dugan

were the men employed by said owner and who labored upon said claim, did said work and improvements, the same being as follows, to-wit: six loads of limestone (146.85 tons) were hauled to the Camp Verde Plant.

MICROFILMED



INSTRUMENT # 8732096
OFFICIAL RECORDS OF
YAVAPAI COUNTY
PATSY C. JENNEY
REQUEST OF:

SUPERIOR COMPANIES
DATE: 08/13/87 TIME: 10:50
FEE: 5.00
BOOK 1963 PAGE 360 PAGES: 001

SEAL

Lester L. Hall

Subscribed and sworn to before me this 11th day of August, A. D. 1987.

(My commission expires August 12, 1990)

Holly V. Baird

Notary Public.

RECEIVED
B.L.M. AZ STATE OFFICE
DEC 16 1987
7:45 A.M.
PHOENIX, ARIZONA

Affidavit of Labor Performed and
Improvements Made

\$	5	1	4	Cr	5	31
Bk	Map		Vol			

STATE OF ARIZONA,
County of MARICOPA } ss.


Lester L. Hall being duly sworn, deposes and
says that he is a citizen of the United States and more than twenty-one years of age, and
resides at Phoenix in Maricopa County, State of Arizona, and is personally
acquainted with the mining claim known as Drake Nos. 1-15 87527-87541

mining claim, situate in unknown
Mining District, County of Yavapai, State of Arizona, the location notice of which
is recorded in the office of the County Recorder of said County, in Book 336 of Records of
Mines, at page 524-536 and book 400, 399-400; that between the 1st day of September, A. D. 1986,
and the 31st day of August, A. D. 1987, at least One thousand-five
hundred (\$1,500.00) dollars worth of work and improvements were
done and performed upon said claim, not including the location work of said claim. Such work
and improvements were made by and at the expense of SUPERIOR COMPANIES

owner of said claim for the purpose of complying with the laws of the United States
pertaining to assessment of annual work, and James Darwin, Robert Talley,
Jon Smith and Dee Dugan

were the men employed by said owner and who labored upon said claim, did said work
and improvements, the same being as follows, to-wit: six loads of limestone
(146.85 tons) were hauled to the Camp Verde Plant.

MICROFILMED



INSTRUMENT # 8732097
OFFICIAL RECORDS OF
YAVAPAI COUNTY
PATSY C. JENNEY
REQUEST OF:
SUPERIOR COMPANIES
DATE: 08/13/87 TIME: 10:50
FEE: 5.00
BOOK 1963 PAGE 361 PAGES: 001

SEAL

[Signature]

Subscribed and sworn to before me this 11th day of August, A. D. 1987
(My commission expires August 12, 1990) Holly V. Baird
Notary Public.

DEC 16 1987

7:45 A.M.
PHOENIX, ARIZONA

Affidavit of Labor Performed and Improvements Made

\$	8	1	4	Co	5	St
Bk		Map		Pcl		

STATE OF ARIZONA,
County of MARICOPA } ss.


Lester L. Hall being duly sworn, deposes and
says that he is a citizen of the United States and more than twenty-one years of age, and
resides at Phoenix in Maricopa County, State of Arizona, and is personally
acquainted with the mining claim known as (See Attached Amendment)

mining claim, situate in the Camp Verde
Mining District, County of Yavapai, State of Arizona, the location notice of which
is recorded in the office of the County Recorder of said County, in Book See Attached Amendment of Records of
Mines, at page See Attached Amendment; that between the 1st day of September, A. D. 1986,
and the 31st day of August, A. D. 1987, at least Ten Thousand
(\$10,000.00) dollars worth of work and improvements were
done and performed upon said claim, not including the location work of said claim. Such work
and improvements were made by and at the expense of SUPERIOR COMPANIES

owner of said claim for the purpose of complying with the laws of the United States
pertaining to assessment of annual work, and Ed Davidson, Jack Ballam and
Darrell Zellner

were the men employed by said owner and who labored upon said claim, did said work
and improvements, the same being as follows, to-wit: improve and maintain
roadways, load, haul, stockpile, process and sell gypsum.

MICROFILMED

	INSTRUMENT # 8732098
	OFFICIAL RECORDS OF
	YAVAPAI COUNTY
	PATSY C. JENNEY
REQUEST OF:	
SUPERIOR COMPANIES	
DATE: 08/13/87 TIME: 10:50	
FEE: 8.00	
BOOK 1963 PAGE 362 PAGES: 008	

SEAL

Subscribed and sworn to before me this 11th day of August, A. D. 1987

(My commission expires August 12, 1990)

[Signature]
Holly V. Baird
Notary Public.

AMENDMENT

YAVAPAI COUNTY BOOK AND PAGE AMC NUMBER
CLAIM NAME DATE OF LOCATION DESCRIPTION

SECTION 1 T13N R5E

B1570 P698 & 699 Libby 1 A,	9/5/1983	207543 east one half of the Lot 7
B1570 P700 & 701 Libby 1 B,	9/5/1983	207544 west one half of the Lot 7
B1570 P702 & 703 Libby 1 C,	9/5/1983	207545 all of Lot 14
B1570 P704 & 705 Libby 1 D,	9/7/1983	207546 west one half of Lot 9
B1570 P706 & 707 Libby 1 E,	9/7/1983	207547 east one half of Lot 9
B1570 P708 & 709 Libby 1 F,	9/7/1983	207548 west one half of Lot 10
B1570 P710 & 711 Libby 1 G,	9/7/1983	207549 east one half of Lot 10 and all of lot 12
B1570 P656 & 657 Libby 2a,	9/4/1983	207550 the east one half of Lot 1 and all of lot 11
B1570 P658 & 659 Libby 2b,	9/4/1983	207551 the west one half of Lot 1
B1570 P660 & 661 Libby 2c,	9/4/1983	207552 the east one half of Lot 2
B1570 P662 & 663 Libby 2d,	9/4/1983	207553 the west one half of Lot 2
B1570 P664 & 665 Libby 2e,	9/5/1983	207554 all of lot 13
B1570 P666 & 667 Libby 2f,	9/5/1983	207555 west one half of Lot 6
B1570 P668 & 669 Libby 2g,	9/5/1983	207556 east one half of Lot 6
B1570 P670 & 671 Gypsum Queen A,	9/4/1983	207557 east one half of Lot 3
B1570 P672 & 673 Gypsum Queen B,	9/4/1983	207558 west one half of Lot 3

RECEIVED
B.L.M. AZ STATE OFFICE

DEC 16 1987

7:45 A.M.
PHOENIX, ARIZONA

YAVAPAI COUNTY BOOK AND PAGE	AMC NUMBER
CLAIM NAME	DATE OF LOCATION DESCRIPTION

RECEIVED
B.L.M. AZ STATE OFFICE

SECTION 1 T13N R5E

DEC 16 1987

7:45 A.M.
PHOENIX, ARIZONA

B1570 P674 & 675
Gypsum Queen C, 9/4/1983

207559
east one half of Lot 4

B1570 P676 & 677
Gypsum Queen D, 9/4/1983

207560
west one half of Lot 4

B1570 P678 & 679
Gypsum Heart A, 9/4/1983

207561
north one half of the southeast one
quarter of the northwest one quarter

B1570 P680 & 681
Gypsum Heart B, 9/3/1983

207562
east one half of the southwest one
quarter of the northwest one quarter

B1570 P682 & 683
Gypsum Heart C, 9/3/1983

207563
west one half of the southwest one
quarter of the northwest one quarter

B1570 P692 & 693
Gypsum Heart 2 A, 9/3/1983

207564
east one half of the southeast one
quarter of the southwest one quarter

B1570 P694 & 695
Gypsum Heart 2 B, 9/3/1983

207565
west one half of the southeast one
quarter of the southwest one quarter

B1570 P696 & 697
Gypsum Heart 2 C, 9/3/1983

207566
north one half of the southwest one
quarter of the southwest one quarter

SECTION 11. T 13 N. R 5 E.

B1570 P712 & 713
Gypsum Heart 3 A, 9/1/1983

207567
East one half of the Northeast
one quarter of the Northeast
one quarter

B1570 P714 & 715
Gypsum Heart 3 B, 9/1/1983

207568
West one half of the Northeast
one quarter of the Northeast
one quarter

B1570 P716 & 717
Gypsum Heart 3 C, 9/1/1983

207569
North one half of the
Southeast one quarter of the
Northeast one quarter

YAVAPAI COUNTY BOOK AND PAGE	AMC NUMBER
CLAIM NAME	DATE OF LOCATION DESCRIPTION

SECTION 11, T13N, R5E

RECEIVED
B.L.M. AZ STATE OFFICE

B1570 P718 & 719	207570
Gypsum Heart 4 A.	9/2/1983 East one half of the Northwest one quarter of the Northeast one quarter

DEC 16 1987

7:45 A.M.
PHOENIX, ARIZONA

B1570 P720 & 721	207571
Gypsum Heart 4 B.	9/2/1983 West one half of the Northwest one quarter of the Northeast one quarter

B1570 P722 & 723	207572
Gypsum Heart 4 C.	9/2/1983 West one half of the Southwest one quarter of the Northeast one quarter

B1570 P724 & 725	207573
Gypsum Heart 4 D.	9/2/1983 East one half of the Southwest one quarter of the Northeast one quarter

SECTION 1, T13N, R5E

B1570 P684 & 685	207574
Glen Canyon A.	9/3/1983 east one half of the northeast one quarter of the southwest one quarter

B1570 P686 & 687	207575
Glen Canyon B.	9/3/1983 west one half of the northeast one quarter of the southwest one quarter

B1570 P688 & 689	207576
Glen Canyon C.	9/3/1983 east one half of the northwest one quarter of the southwest one quarter

B1570 P690 & 691	207577
Glen Canyon D.	9/3/1983 west one half of the northwest one quarter of the southwest one quarter

BOOK 1963 PAGE 365

RECEIVED
B.L.M. AZ STATE OFFICE

DEC 10 1987

7:45 A.M.
PHOENIX, ARIZONA

YAVAPAI COUNTY BOOK AND PAGE AMC NUMBER
CLAIM NAME DATE OF LOCATION DESCRIPTION

SECTION 10 T13N R5E

B1570 P786 & 787 Verde Star 14 A,	9/7/1983	207578 East one half of the northeast one quarter of the southeast one quarter
B1570 P788 & 789 Verde Star 14 B,	9/7/1983	207579 West one half of the northeast one quarter of the southeast one quarter
B1570 P790 & 791 Verde Star 14 C,	9/7/1983	207580 East one half of the northwest one quarter of the southeast one quarter
B1570 P792 & 793 Verde Star 14 D,	9/7/1983	207581 West one half of the northwest one quarter of the southeast one quarter
B1570 P794 & 795 Verde Star 14 E,	9/7/1983	207582 West one half of the southwest one quarter of the southeast one quarter
B1570 P796 & 797 Verde Star 14 F,	9/7/1983	207583 East one half of the southwest one quarter of the southeast one quarter
B1570 P798 & 799 Verde Star 14 G,	9/7/1983	207584 West one half of the southeast one quarter of the southeast one quarter
B1570 P800 & 801 Verde Star 14 H,	9/7/1983	207585 East one half of the southeast one quarter of the southeast one quarter

SECTION 11, T13N, R5E

B1570 P730 & 731 Verde Star 17A,	9/9/1983	207586 East one half of Lot 13
B1570 P732 & 733 Verde Star 17B,	9/9/1983	207587 West one half of Lot 13
B1570 P734 & 735 Verde Star 17C,	9/9/1983	207588 East one half of Lot 14

BOOK 1963 PAGE 366

YAVAPAI COUNTY BOOK AND PAGE	AMC NUMBER
CLAIM NAME	DATE OF LOCATION DESCRIPTION

SECTION 11, T 13 N. R 5 E.

B1570 P736 & 737	207589
Verde Star 17D, 9/9/1983	West one half of Lot 14
B1570 P738 & 739	207590
Verde Star 17E, 9/9/1983	West one half of Lot 15
B1570 P740 & 741	207591
Verde Star 17F, 9/2/1983	East one half of Lot 15
B1570 P742 & 743	207592
Verde Star 17G, 9/2/1983	West one half of Lot 16
B1570 P744 & 745	207593
Verde Star 17H, 9/2/1983	East one half of Lot 16
B1570 P726 & 727	207594
Diamond Creek A, 9/10/1983	East one half of Lot 17
B1570 P728 & 729	207595
Diamond Creek B, 9/10/1983	West one half of Lot 17
B1570 P746 & 747	207596
Cliff Dweller E, 9/11/1983	West one half of Lot 5
B1570 P748 & 749	207597
Cliff Dweller F, 9/11/1983	East one half of Lot 5

SECTION 12 T13N R5E

B1570 P756 & 757	207598
Mormon Flat A, 9/8/1983	East one half of Lot 2
B1570 P754 & 755	207599
Mormon Flat B, 9/8/1983	West one half of Lot 2
B1570 P752 & 753	207600
Mormon Flat C, 9/8/1983	East one half of Lot 3
B1570 P750 & 751	207601
Mormon Flat D, 9/8/1983	West one half of Lot 3

RECEIVED
B.I.M. AZ STATE OFFICE

DEC 16 1987

7:45 A.M.
PHOENIX, ARIZONA

YAVAPAI COUNTY BOOK AND PAGE AMC NUMBER
CLAIM NAME DATE OF LOCATION DESCRIPTION

SECTION 12 113N R5E

RECEIVED
B.I.M. AZ STATE OFFICE

DEC 10 1987

7:45 A.M.
PHOENIX, ARIZONA

B1570 P758 & 759
Mormon Flat E, 9/8/1983

207602
All of Lot 17

B1570 P760 & 761
Mormon Flat F, 9/8/1983

207603
West one half of Lot 7

B1570 P762 & 764
Mormon Flat G, 9/8/1983

207604
East one half of Lot 7

B1570 P764 & 765
Virgin River A, 9/8/1983

207605
East one half of the Northeast one
quarter of the southwest one quarter

B1570 P766 & 767
Virgin River B, 9/8/1983

207606
West one half of the Northeast one
quarter of the southwest one quarter

B1570 P768 & 769
Virgin River C, 9/8/1983

207607
All of lot 18

B1570 P770 & 771
Troy A, 9/8/1983

207608
East one half of lot 5

B1570 P772 & 773
Troy B, 9/8/1983

207609
West one half of lot 5 and a part
of lot 20

B1570 P774 & 775
Troy C, 9/8/1983

207610
East one half of lot 20 and a part
of lot 6

B1570 P776 & 777
Troy D, 9/8/1983

207611
West one half of lot 20 and a part
of lot 6

B1570 P778 & 779
Troy E, 9/8/1983

207612
East one half of the southwest one
quarter of the northeast one quarter

B1570 P780 & 781
Troy F, 9/8/1983

207613
West one half of the southwest one
quarter of the northeast one quarter

B1570 P782 & 783
Troy G, 9/8/1983

207614
West one half of Lot 8

B1570 P784 & 785
Troy H, 9/8/1983

207615
East one half of Lot 8

YAVAPAI COUNTY BOOK AND PAGE	AMC NUMBER
CLAIM NAME	DATE OF LOCATION DESCRIPTION

SECTION 15 T13N R5E

Filed under the Act of August 11, 1955

B1570 P802 & 803	207616	
Woody Fraction A,	9/11/1983	East one half of lot 2

B1570 P804 & 805	207617	
Woody Fraction B,	9/11/1983	West one half of Lot 2

SECTION 14 T13N R5E

Filed under the Act of August 11, 1955

B1570 P806 & 807	207618	
Cliff Dweller Fraction A,	9/11/1983	East one half of Lot 1

B1570 P808 & 809	207619	
Cliff Dweller Fraction B,	9/11/1983	West one half of Lot 1

RECEIVED
B.L.M. AZ STATE OFFICE

DEC 16 1987

7:45 A.M.
PHOENIX, ARIZONA

RECEIVED
SUPERIOR COMPANIES

NOV 30 1987

INDEXED &
MICROFILMED



INSTRUMENT # 8746426
OFFICIAL RECORDS OF
YAVAPAI COUNTY
PATSY C. JENNEY
REQUEST OF:
SUPERIOR COMPANIES
DATE: 11/20/87 TIME: 11:30
FEE: 5.00
BOOK 1993 PAGE 410 PAGES: 003

Affidavit of Labor Performed and Improvements Made

RECEIVED
B.L.M. AZ STATE OFFICE

DEC 16 1987

7:35 A.M.
PHOENIX, ARIZONA

STATE OF ARIZONA, }
County of MARICOPA } ss.

\$	5	1	P	4	5	6
Bk			Map			Pcl

Lester L. Hall being duly sworn, deposes and
says that he is a citizen of the United States and more than twenty-one years of age, and
resides at Phoenix in Maricopa County, State of Arizona, and is personally
acquainted with the mining claim known as Billy D., Billy E., Billy F., Billy G., Billy H.,
Billy I., Billy J., Billy Q., Billy R., Billy S., Billy T and Billy Fraction
mining claim, situate in Unknown (see attached amendment)
Mining District, County of Yavapai, State of Arizona, the location notice of which
is recorded in the office of the County Recorder of said County, in Book 260 of Records of
Mines, at page see below; that between the 1st day of September, A. D. 19 86,
and the 31st day of August, A. D. 19 87, at least One thousand two hundred
(\$1,200.00) dollars worth of work and improvements were
done and performed upon said claim, not including the location work of said claim. Such work
and improvements were made by and at the expense of SUPERIOR COMPANIES

owner of said claim for the purpose of complying with the laws of the United States
pertaining to assessment of annual work, and Douglas Moore, Vance Ackerman, Darrell
Zellner and Lester Horne

BOOK 1993 PAGE 410

were the men employed by said owner and who labored upon said claim, did said work
and improvements, the same being as follows, to-wit: Loaded, hauled, crushed and
stockpiled gypsum for selling.

Billy D., Book 260, Page 70

Billy J., Book 260, Page 76

Billy E., Book 260, Page 71

Billy Q., Book 260, Page 83

Billy F., Book 260, Page 72

Billy R., Book 260, Page 84

Billy G., Book 260, Page 73

Billy S., Book 260, Page 85

Billy H., Book 260, Page 74

Billy T., Book 260, Page 86

Billy G., Book 260, Page 75

Billy Fraction, Book 260, Page 92

SEAL

Lester L. Hall
Lester L. Hall

Subscribed and sworn to before me this 19th day of November, A. D. 19 87

(My commission expires August 12, 1990)

Holly V. Baird
Notary Public.

Affidavit of Labor Performed and Improvements Made

RECEIVED
B.I.M. AZ STATE OFFICE

DEC 10 1987

7:45 A.M.
PHOENIX, ARIZONA

STATE OF ARIZONA, }
County of MARICOPA } ss.

Lester L. Hall being duly sworn, deposes and says that he is a citizen of the United States and more than twenty-one years of age, and resides at Phoenix in Maricopa County, State of Arizona, and is personally acquainted with the mining claim known as S & F Association Placer No. 23 Section 27, T6S, R16E, G&SRB&M mining claim, situate in San Pedro Mining District, County of Pinal, State of Arizona, the location notice of which is recorded in the office of the County Recorder of said County, in Book 53 of Records of Mines, at page 292.; that between the 1st day of September, A. D. 1986, and the 31st day of August, A. D. 1987, at least One hundred (\$100.00)

dollars worth of work and improvements were done and performed upon said claim, not including the location work of said claim. Such work and improvements were made by and at the expense of SUPERIOR COMPANIES

owner of said claim for the purpose of complying with the laws of the United States pertaining to assessment of annual work, and George Hayes - Muncy Drilling

were the men employed by said owner and who labored upon said claim, did said work and improvements, the same being as follows, to-wit: Drilled a 45' hole and recovered a 33 feet of core samples.

Subscribed and sworn to before me this 20th day of August, A. D. 1987

(My commission expires August 12, 1990)

Notary Public.

SUPERIOR Co

Affidavit of Labor Performed and Improvements Made

RECEIVED
B.L.M. AZ STATE OFFICE

DEC 16 1987

7:45 A.M.

PHOENIX, ARIZONA

STATE OF ARIZONA, }
County of MARICOPA } ss.

Lester L. Hall being duly sworn, deposes and says that he is a citizen of the United States and more than twenty-one years of age, and resides at Phoenix in Maricopa County, State of Arizona, and is personally acquainted with the mining claim known as S. & F. Association Placer No. 25 Section 28, Township 6S, Range 16E, G&SRB&M mining claim, situate in San Pedro Mining District, County of Pinal, State of Arizona, the location notice of which is recorded in the office of the County Recorder of said County, in Book 233 of Records of Mines, at page 212.; that between the 1st day of September, A. D. 1986, and the 31st day of August, A. D. 1987, at least One hundred (\$100.00) dollars worth of work and improvements were done and performed upon said claim, not including the location work of said claim. Such work and improvements were made by and at the expense of SUPERIOR COMPANIES

owner of said claim for the purpose of complying with the laws of the United States pertaining to assessment of annual work, and Abe Casillas

were the men employed by said owner and who labored upon said claim, did said work and improvements, the same being as follows, to-wit: Repaired road to claim and moved overburden on claim site with a Hough loader.

Subscribed and sworn to before me this 20th day of August, A. D. 1987

(My commission expires August 12, 1990)

[Signature]

[Signature]
Notary Public.

052-112

1466-484

881394

SUPERIOR CO.

Affidavit of Labor Performed and Improvements Made

RECEIVED
B.I.M. AZ STATE OFFICE

DEC 16 1987

7:45 AM
PHOENIX, ARIZONA

STATE OF ARIZONA, }
County of MARICOPA } ss.

Lester L. Hall being duly sworn, deposes and
says that he is a citizen of the United States and more than twenty-one years of age, and
resides at Phoenix in Maricopa County, State of Arizona, and is personally
acquainted with the mining claim known as S. & F. Association Placer No. 26
Section 26, T6S, R16E, G&SRB&M
mining claim, situate in San Pedro
Mining District, County of Pinal, State of Arizona, the location notice of which
is recorded in the office of the County Recorder of said County, in Book 244 of Records of
Mines, at page 131; that between the 1st day of September, A. D. 1986,
and the 31st day of August, A. D. 1987, at least One Hundred (\$100.00)
dollars worth of work and improvements were
done and performed upon said claim, not including the location work of said claim. Such work
and improvements were made by and at the expense of SUPERIOR COMPANIES

owner of said claim for the purpose of complying with the laws of the United States
pertaining to assessment of annual work, and Abe Casillas

were the men employed by said owner and who labored upon said claim, did said work
and improvements, the same being as follows, to-wit: Repaired road to claim and
moved overburden on claim site with a Hough loader.

Subscribed and sworn to before me this 20th day of August, A. D. 1987.
(My commission expires August 12, 1999) Holly V. Baird Notary Public.

207543



P.O. Box 6497 • Phoenix, Arizona 85005 • 1700 N. 7th Street, Suite 5 • [602] 253-2116

December 29, 1986

Bureau of Land Management
Arizona State Office
Box 16563
Phoenix, AZ 85001

RECEIVED
B.L.M. AZ STATE OFFICE

JAN 5 - 1987

7:45 A.M.
PHOENIX, ARIZONA

"Postmarked timely"


Dear Sirs:

Attached are the copies of the annual Affidavits of Labor for the mining claims of Superior Companies for 1985-1986.

Attached also is a listing of all the claims for which the Affidavits were drawn up (Serial Number order).

Sincerely,

SUPERIOR COMPANIES



Holly V. Baird
Accounting Clerk

HVB/tc

Attachments

cc: Les Hall, V.P. Mining
File

"Postmarked timely"

RECEIVED
B.L.M. AZ STATE OFFICE

JAN 5 - 1987

7:45 A.M.
PHOENIX, ARIZONA

MINING CLAIMS FOR SUPERIOR COMPANIES

SERIAL NUMBER ORDER

<u>Serial Number (AMC NUMBER)</u>	<u>Claim Name</u>
87527 through 87541	Drake Limestone Nos. 1 - 15
87712 through 87727	Calcium Nos. 1 - 16
87728 through 87739	Billy D through J; Q - T and Billy Fraction
87749 through 87751	S & F Assoc. Placer Nos. 23, 25 & 26
87752 through 87758—	Superior Limestone Nos. 1 - 7—
207543 through 207549	Libby 1A - 1G
207550 through 207556	Libby 2A through 2G
207557 through 207560	Gypsum Queen A - D
207561 through 207563	Gypsum Heart A - C
207564 through 207566	Gypsum Heart 2A - 2C
207567 through 207569	Gypsum Heart 3A - 3C
207570 through 207573	Gypsum Heart 4A - 4D
207574 through 207577	Glen Canyon A - D
207578 through 207593 (formerly 87740 - 87746)	Verde Star 14A through 14H & Verde Star 17A through 17H
207594 through 207595	Diamond Creek A - B
207596 through 207597	Cliff Dweller E - F
207598 through 207604	Mormon Flat A - G
207605 through 207607	Virgin River A - C
207608 through 207615	Troy A - H
207616 through 207617 (formerly 87747)	Woody Fraction A - B
207618 through 207619	Cliff Dweller Fraction A - B

207543
ly

RECEIVED
JAN 17 1987

JAN 5 - 1987

7:45 A.M.

PHOENIX, ARIZONA

"Postmarked timely"

Affidavit of Labor Performed and Improvements Made

\$ 8	1	4	5
Rec Fee	P	Co	St

STATE OF ARIZONA, }
County of MARICOPA } ss.

Lester L. Hall being duly sworn, deposes and says that he is a citizen of the United States and more than twenty-one years of age, and resides at Phoenix in Maricopa County, State of Arizona, and is personally acquainted with the mining claim known as (See Attached Amendment)

mining claim, situate in the Camp Verde Mining District, County of Yavapai, State of Arizona, the location notice of which is recorded in the office of the County Recorder of said County, in Book of Records of Mines, at page; that between the 1st day of September, A. D. 1985, and the 31st day of August, A. D. 1986, at least Ten Thousand (\$10,000.00) dollars worth of work and improvements were done and performed upon said claim, not including the location work of said claim. Such work and improvements were made by and at the expense of SUPERIOR COMPANIES

owner of said claim for the purpose of complying with the laws of the United States pertaining to assessment of annual work, and Alvin Hazlewood, Ed Davidson, Jack Ballam and Darrell Zellner

were the men employed by said owner and who labored upon said claim, did said work and improvements, the same being as follows, to-wit: improve and maintain roadways, load, haul, stockpile, process and sell gypsum.



INSTRUMENT # 8644986
OFFICIAL RECORDS OF
YAVAPAI COUNTY
PATSY C. JENNEY
REQUEST OF:
SUPERIOR COMPANIES
DATE: 10/24/86 TIME: 12:05
FEE: 8.00
BOOK 1878 PAGE 687 PAGES: 008

BOOK 1878 PAGE 687

INDEXED
MICROFILMED

SEAL

Lester L. Hall
Lester L. Hall

Subscribed and sworn to before me this 19th day of November, A. D. 1986

(My commission expires Aug. 12, 1990.) *Holly V. Baird*
Notary Public.

AMENDMENT

RECEIVED
B.L.M. AZ STATE OFFICE

JAN 5 - 1987

7:45 A.M.
PHOENIX, ARIZONA

"Postmarked timely"

YAVAPAI COUNTY BOOK AND PAGE AMC NUMBER
CLAIM NAME DATE OF LOCATION DESCRIPTION

SECTION 1 T13N R5E

B1570 P698 & 699 Libby 1 A,	9/5/1983	207543 east one half of the Lot 7
B1570 P700 & 701 Libby 1 B,	9/5/1983	207544 west one half of the Lot 7
B1570 P702 & 703 Libby 1 C,	9/5/1983	207545 all of Lot 14
B1570 P704 & 705 Libby 1 D,	9/7/1983	207546 west one half of Lot 9
B1570 P706 & 707 Libby 1 E,	9/7/1983	207547 east one half of Lot 9
B1570 P708 & 709 Libby 1 F,	9/7/1983	207548 west one half of Lot 10
B1570 P710 & 711 Libby 1 G,	9/7/1983	207549 east one half of Lot 10 and all of lot 12
B1570 P656 & 657 Libby 2a,	9/4/1983	207550 the east one half of Lot 1 and all of lot 11
B1570 P658 & 659 Libby 2b,	9/4/1983	207551 the west one half of Lot 1
B1570 P660 & 661 Libby 2c,	9/4/1983	207552 the east one half of Lot 2
B1570 P662 & 663 Libby 2d,	9/4/1983	207553 the west one half of Lot 2
B1570 P664 & 665 Libby 2e,	9/5/1983	207554 all of lot 13
B1570 P666 & 667 Libby 2f,	9/5/1983	207555 west one half of Lot 6
B1570 P668 & 669 Libby 2g,	9/5/1983	207556 east one half of Lot 6
B1570 P670 & 671 Gypsum Queen A,	9/4/1983	207557 east one half of Lot 3
B1570 P672 & 673 Gypsum Queen B,	9/4/1983	207558 west one half of Lot 3

RECEIVED
B.L.M. AZ CENT. OFFICE

JAN 5 - 1987

7:45 A.M.
PHOENIX, ARIZONA

"Postmarked timely"

YAVAPAI COUNTY BOOK AND PAGE AMC NUMBER
CLAIM NAME DATE OF LOCATION DESCRIPTION

SECTION 1 T13N R5E

B1570 P674 & 675
Gypsum Queen C, 9/4/1983

207559
east one half of Lot 4

B1570 P676 & 677
Gypsum Queen D, 9/4/1983

207560
west one half of Lot 4

B1570 P678 & 679
Gypsum Heart A, 9/4/1983

207561
north one half of the southeast one
quarter of the northwest one quarter

B1570 P680 & 681
Gypsum Heart B, 9/3/1983

207562
east one half of the southwest one
quarter of the northwest one quarter

B1570 P682 & 683
Gypsum Heart C, 9/3/1983

207563
west one half of the southwest one
quarter of the northwest one quarter

B1570 P692 & 693
Gypsum Heart 2 A, 9/3/1983

207564
east one half of the southeast one
quarter of the southwest one quarter

B1570 P694 & 695
Gypsum Heart 2 B, 9/3/1983

207565
west one half of the southeast one
quarter of the southwest one quarter

B1570 P696 & 697
Gypsum Heart 2 C, 9/3/1983

207566
north one half of the southwest one
quarter of the southwest one quarter

SECTION 11, T 13 N. R 5 E.

B1570 P712 & 713
Gypsum Heart 3 A, 9/1/1983

207567
East one half of the Northeast
one quarter of the Northeast
one quarter

B1570 P714 & 715
Gypsum Heart 3 B, 9/1/1983

207568
West one half of the Northeast
one quarter of the Northeast
one quarter

B1570 P716 & 717
Gypsum Heart 3 C, 9/1/1983

207569
North one half of the
Southeast one quarter of the
Northeast one quarter

JAN 5 - 1987

"Postmarked timely"

SECTION 11, T13N, R5E

B1570 P724 & 725	207573
Gypsum Heart 4' D,	9/2/1983 East one half of the Southwest one quarter of the Northeast one quarter

B1570 P690 & 691	207577
Glen Canyon D, 9/3/1983	west one half of the northwest one quarter of the southwest one quarter

BOOK 1878 PAGE 690

RECEIVED
B.L.H. AZ STATE OFFICE

JAN 5 - 1987

7:45 A.M.
PHOENIX, ARIZONA

"Postmarked timely"

YAVAPAI COUNTY BOOK AND PAGE AMC NUMBER
CLAIM NAME DATE OF LOCATION DESCRIPTION

SECTION 10 T13N R5E

B1570 P786 & 787 Verde Star 14 A,	9/7/1983	207578 East one half of the northeast one quarter of the southeast one quarter
B1570 P788 & 789 Verde Star 14 B,	9/7/1983	207579 West one half of the northeast one quarter of the southeast one quarter
B1570 P790 & 791 Verde Star 14 C,	9/7/1983	207580 East one half of the northwest one quarter of the southeast one quarter
B1570 P792 & 793 Verde Star 14 D,	9/7/1983	207581 West one half of the northwest one quarter of the southeast one quarter
B1570 P794 & 795 Verde Star 14 E,	9/7/1983	207582 West one half of the southwest one quarter of the southeast one quarter
B1570 P796 & 797 Verde Star 14 F,	9/7/1983	207583 East one half of the southwest one quarter of the southeast one quarter
B1570 P798 & 799 Verde Star 14 G,	9/7/1983	207584 West one half of the southeast one quarter of the southeast one quarter
B1570 P800 & 801 Verde Star 14 H,	9/7/1983	207585 East one half of the southeast one quarter of the southeast one quarter

SECTION 11, T13N, R5E

B1570 P730 & 731 Verde Star 17A,	9/9/1983	207586 East one half of Lot 13
B1570 P732 & 733 Verde Star 17B,	9/9/1983	207587 West one half of Lot 13
B1570 P734 & 735 Verde Star 17C,	9/9/1983	207588 East one half of Lot 14

BOOK 1878 PAGE 691

RECEIVED
S.L.M. & S.L.M. CO.

JAN 5 - 1987

7:45 AM
TUCSON, ARIZONA

"Postmarked timely"

YAVAPAI COUNTY BOOK AND PAGE AMC NUMBER
CLAIM NAME DATE OF LOCATION DESCRIPTION

SECTION 11, T 13 N. R 5 E.

B1570 P736 & 737 Verde Star 17D,	9/9/1983	207589 West one half of Lot 14
B1570 P738 & 739 Verde Star 17E,	9/9/1983	207590 West one half of Lot 15
B1570 P740 & 741 Verde Star 17F,	9/2/1983	207591 East one half of Lot 15
B1570 P742 & 743 Verde Star 17G,	9/2/1983	207592 West one half of Lot 16
B1570 P744 & 745 Verde Star 17H,	9/2/1983	207593 East one half of Lot 16
B1570 P726 & 727 Diamond Creek A,	9/10/1983	207594 East one half of Lot 17
B1570 P728 & 729 Diamond Creek B,	9/10/1983	207595 West one half of lot 17
B1570 P746 & 747 Cliff Dweller E,	9/11/1983	207596 West one half of Lot 5
B1570 P748 & 749 Cliff Dweller F,	9/11/1983	207597 East one half of Lot 5

SECTION 12 T13N R5E

B1570 P756 & 757 Mormon Flat A,	9/8/1983	207598 East one half of Lot 2
B1570 P754 & 755 Mormon Flat B,	9/8/1983	207599 West one half of Lot 2
B1570 P752 & 753 Mormon Flat C,	9/8/1983	207600 East one half of Lot 3
B1570 P750 & 751 Mormon Flat D,	9/8/1983	207601 West one half of Lot 3

BOOK 1878 PAGE 692

YAVAPAI COUNTY BOOK AND PAGE AMC NUMBER
CLAIM NAME DATE OF LOCATION DESCRIPTION

SECTION 12 T13N R5E

B1570 P758 & 759
Mormon Flat E, 9/8/1983

207602
All of Lot 17

B1570 P760 & 761
Mormon Flat F, 9/8/1983

207603
West one half of Lot 7

B1570 P762 & 764
Mormon Flat G, 9/8/1983

207604
East one half of Lot 7

B1570 P764 & 765
Virgin River A, 9/8/1983

207605
East one half of the Northeast one quarter of the southwest one quarter

B1570 P766 & 767
Virgin River B, 9/8/1983

207606
West one half of the Northeast one quarter of the southwest one quarter

B1570 P768 & 769
Virgin River C, 9/8/1983

207607
All of lot 18

B1570 P770 & 771
Troy A, 9/8/1983

207608
East one half of lot 5

B1570 P772 & 773
Troy B, 9/8/1983

207609
West one half of lot 5 and a part of lot 20

B1570 P774 & 775
Troy C, 9/8/1983

207610
East one half of lot 20 and a part of lot 6

B1570 P776 & 777
Troy D, 9/8/1983

207611
West one half of lot 20 and a part of lot 6

B1570 P778 & 779
Troy E, 9/8/1983

207612
East one half of the southwest one quarter of the northeast one quarter

B1570 P780 & 781
Troy F, 9/8/1983

207613
West one half of the southwest one quarter of the northeast one quarter

B1570 P782 & 783
Troy G, 9/8/1983

207614
West one half of Lot 8

B1570 P784 & 785
Troy H, 9/8/1983

207615
East one half of Lot 8

RECEIVED
B.L.M. AZ-COUNTY OFFICE

JAN 5 - 1987

7:45 A.M.
PHOENIX, ARIZONA

"Postmarked timely"

BOOK 1878 PAGE 693

RECEIVED
B.L.M. AZ STATE OFFICE

JAN 5 - 1987

7:45 AM
JAN 5 1987
"Postmarked timely"

YAVAPAI COUNTY BOOK AND PAGE AMC NUMBER
CLAIM NAME DATE OF LOCATION DESCRIPTION

SECTION 15 T13N R5E

Filed under the Act of August 11, 1955

B1570 P802 & 803 207616
Woody Fraction A, 9/11/1983 East one half of lot 2

B1570 P804 & 805 207617
Woody Fraction B, 9/11/1983 West one half of Lot 2


SECTION 14 T13N R5E

Filed under the Act of August 11, 1955

B1570 P806 & 807 207618
Cliff Dweller Fraction A, 9/11/1983 East one half of Lot 1

B1570 P808 & 809 207619
Cliff Dweller Fraction B, 9/11/1983 West one half of Lot 1

BOOK 1878 PAGE 694



SUPERIOR MINING

A Division of Superior Companies

87527
87712
207543
SK

P.O. Box 6497 • Phoenix, Arizona 85005 • 2402 S. 19th Avenue • [602] 253-2116

December 19, 1985

Bureau of Land Management
Arizona State Office
Box 16563
Phoenix, AZ 85001

Attn: Nancy

Dear Nancy:

Attached are the copies of the annual Affidavits of Labor for the mining claims of Superior Companies for 1984-1985.

Attached also is a listing of all the claims for which the Affidavits were drawn up (Serial Number order).

Sincerely,

SUPERIOR COMPANIES

Marti George
Marti George
Administrative Asst.

mg

Attachments

cc: Les Hall, V.P. Mining
File

RECEIVED
B.L.M. AZ STATE OFFICE

DEC 27 1985

07.45 A.M.
PHOENIX, ARIZONA

MINING CLAIMS FOR SUPERIOR COMPANIES

SERIAL NUMBER ORDER

<u>Serial Number (AMC NUMBER)</u>	<u>Claim Name</u>
87527 through 87541 ✓	✓ Drake Limestone Nos. 1 - 15
87712 through 87727 ✓	✓ Calcium Nos. 1 - 16
87728 through 87739 ✓	✓ Billy D through J; Q - T and Billy Fraction
87749 through 87751 ✓	✓ S & F Assoc. Placer Nos. 23, 25 & 26
87752 through 87758 ✓	✓ Superior Limestone Nos. 1 - 7
207543 through 207549 ✓	✓ Libby 1A - 1G ✓
207550 through 207556 ✓	Libby 2A through 2G ✓
207557 through 207560 ✓	Gypsum Queen A - D ✓
207561 through 207563 ✓	Gypsum Heart A - C ✓
207564 through 207566 ✓	Gypsum Heart 2A - 2C ✓
207567 through 207569 ✓	Gypsum Heart 3A - 3C ✓
207570 through 207573 ✓	Gypsum Heart 4A - 4D ✓
207574 through 207577 ✓	Glen Canyon A - D ✓
207578 through 207593 ✓ (formerly 87740 - 87746)	Verde Star 14A through 14H & Verde Star 17A through 17H ✓
207594 through 207595 ✓	Diamond Creek A - B ✓
207596 through 207597 ✓	Cliff Dweller E - F ✓
207598 through 207604 ✓	Mormon Flat A - G ✓
207605 through 207607 ✓	Virgin River A - C ✓
207608 through 207615 ✓	Troy A - H ✓
207616 through 207617 ✓ (formerly 87747)	Woody Fraction A - B ✓
207618 through 207619 ✓	Cliff Dweller Fraction A - B ✓

RECEIVED
B.L.M. AZ STATE OFFICE

DEC 27 1985

07.45 A.M.
PHOENIX, ARIZONA

DM

Affidavit of Labor Performed and Improvements Made

STATE OF ARIZONA, }
County of MARICOPA } ss.

8

LESTER L. HALL being duly sworn, deposes and says that he is a citizen of the United States and more than twenty-one years of age, and resides at Phoenix in Maricopa County, State of Arizona, and is personally acquainted with the mining claim known as (See Attached Amendment)

mining claim, situate in the Camp Verde Mining District, County of Yavapai, State of Arizona, the location notice of which is recorded in the office of the County Recorder of said County, in Book See Attached Amendment of Records of Mines, at page See Attached Amendment; that between the 1st day of September, A. D. 19 84, and the 31st day of August, A. D. 19 85, at least Ten Thousand, (\$10,000.00) dollars worth of work and improvements were done and performed upon said claim, not including the location work of said claim. Such work and improvements were made by and at the expense of SUPERIOR COMPANIES

owner of said claim for the purpose of complying with the laws of the United States pertaining to assessment of annual work, and Alvin Hazelwood, Ed Davidson, Cameron Gray, Dick Sullivan and Jim Darwin

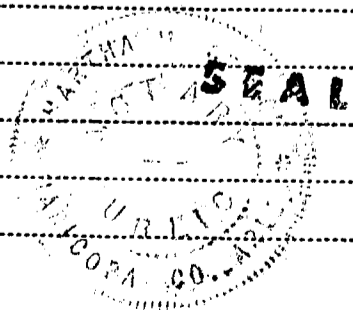
were the men employed by said owner and who labored upon said claim, did said work and improvements, the same being as follows, to-wit: improve and maintain roadways, load, haul, stockpile, process and sell gypsum.

RECEIVED
BLM-AZ STATE OFFICE
DEC 27 1985
07:46 AM
PHOENIX, ARIZONA

INDEXED

MICROFILMED

RECORDED YAVAPAI COUNTY ARIZONA
Instrument # 42933
Recorded Official Records
of Yavapai County, Arizona.
DEC 12 '85 - 11 45 AM
at the request of Superior Co.
PATSY C. JENNEY, County Recorder Pgs. 8
Deputy Nathan Longoria



BOOK 1778 PAGE 188

Lester L. Hall
Lester L. Hall

Subscribed and sworn to before me this 10th day of December, A. D. 19 85

(My commission expires 4-30-88)

Martha M. George
Notary Public.

AMENDMENT

YAVAPAI COUNTY BOOK AND PAGE AMC NUMBER
CLAIM NAME DATE OF LOCATION DESCRIPTION

SECTION 1 T13N R5E

B1570 P698 & 699 Libby 1 A,	9/5/1983	207543 east one half of the Lot 7
B1570 P700 & 701 Libby 1 B,	9/5/1983	207544 west one half of the Lot 7
B1570 P702 & 703 Libby 1 C,	9/5/1983	207545 all of Lot 14
B1570 P704 & 705 Libby 1 D,	9/7/1983	207546 west one half of Lot 9
B1570 P706 & 707 Libby 1 E,	9/7/1983	207547 east one half of Lot 9
B1570 P708 & 709 Libby 1 F,	9/7/1983	207548 west one half of Lot 10
B1570 P710 & 711 Libby 1 G,	9/7/1983	207549 east one half of Lot 10 and all of lot 12
B1570 P656 & 657 Libby 2a,	9/4/1983	207550 the east one half of Lot 1 and all of lot 11
B1570 P658 & 659 Libby 2b,	9/4/1983	207551 the west one half of Lot 1
B1570 P660 & 661 Libby 2c,	9/4/1983	207552 the east one half of Lot 2
B1570 P662 & 663 Libby 2d,	9/4/1983	207553 the west one half of Lot 2
B1570 P664 & 665 Libby 2e,	9/5/1983	207554 all of lot 13
B1570 P666 & 667 Libby 2f,	9/5/1983	207555 west one half of Lot 6
B1570 P668 & 669 Libby 2g,	9/5/1983	207556 east one half of Lot 6
B1570 P670 & 671 Gypsum Queen A,	9/4/1983	207557 east one half of Lot 3
B1570 P672 & 673 Gypsum Queen B,	9/4/1983	207558 west one half of Lot 3

RECEIVED
B.L.M. AZ STATE OFFICE

DEC 27 1985

12:45 A.M.
PHOENIX, ARIZONA

YAVAPAI COUNTY BOOK AND PAGE AMC NUMBER
CLAIM NAME DATE OF LOCATION DESCRIPTION

SECTION 1 T13N R5E

B1570 P674 & 675 Gypsum Queen C, 9/4/1983	207559 east one half of Lot 4
B1570 P676 & 677 Gypsum Queen D, 9/4/1983	207560 west one half of Lot 4
B1570 P678 & 679 Gypsum Heart A, 9/4/1983	207561 north one half of the southeast one quarter of the <u>northwest</u> one quarter
B1570 P680 & 681 Gypsum Heart B, 9/3/1983	207562 east one half of the southwest one quarter of the <u>northwest</u> one quarter
B1570 P682 & 683 Gypsum Heart C, 9/3/1983	207563 west one half of the southwest one quarter of the <u>northwest</u> one quarter
B1570 P692 & 693 Gypsum Heart 2 A, 9/3/1983	207564 east one half of the southeast one quarter of the <u>southwest</u> one quarter
B1570 P694 & 695 Gypsum Heart 2 B, 9/3/1983	207565 west one half of the southeast one quarter of the <u>southwest</u> one quarter
B1570 P696 & 697 Gypsum Heart 2 C, 9/3/1983	207566 north one half of the southwest one quarter of the <u>southwest</u> one quarter

SECTION 11, T 13 N. R 5 E.

B1570 P712 & 713 Gypsum Heart 3 A, 9/1/1983	207567 East one half of the Northeast one quarter of the <u>Northeast</u> one quarter
B1570 P714 & 715 Gypsum Heart 3 B, 9/1/1983	207568 West one half of the Northeast one quarter of the <u>Northeast</u> one quarter
B1570 P716 & 717 Gypsum Heart 3 C, 9/1/1983	207569 North one half of the Southeast one quarter of the <u>Northeast</u> one quarter

RECEIVED
B.L.M. AZ STATE OFFICE
DEC 27 1985
07:45 A.M.
PHOENIX, ARIZONA

YAVAPAI COUNTY BOOK AND PAGE	AMC NUMBER
CLAIM NAME	DATE OF LOCATION DESCRIPTION

SECTION 11, T13N, R5E

B1570 P718 & 719	207570
Gypsum Heart 4 A,	9/2/1983 East one half of the Northwest
	one quarter of the <u>Northeast</u>
	one quarter

B1570 P720 & 721	207571
Gypsum Heart 4 B,	9/2/1983 West one half of the Northwest
	one quarter of the <u>Northeast</u>
	one quarter

B1570 P722 & 723	207572
Gypsum Heart 4 C,	9/2/1983 West one half of the Southwest
	one quarter of the <u>Northeast</u>
	one quarter

B1570 P724 & 725	207573
Gypsum Heart 4 D,	9/2/1983 East one half of the Southwest
	one quarter of the <u>Northeast</u>
	one quarter

SECTION 1, T13N, R5E

B1570 P684 & 685	207574
Glen Canyon A,	9/3/1983 east one half of the northeast one
	quarter of the <u>southwest</u> one quarter

B1570 P686 & 687	207575
Glen Canyon B,	9/3/1983 west one half of the northeast one
	quarter of the <u>southwest</u> one quarter

B1570 P688 & 689	207576
Glen Canyon C,	9/3/1983 east one half of the northwest one
	quarter of the <u>southwest</u> one quarter

B1570 P690 & 691	207577
Glen Canyon D,	9/3/1983 west one half of the northwest one
	quarter of the <u>southwest</u> one quarter

RECEIVED
B.L.M. AZ STATE OFFICE

DEC 27 1985

07:45 A.M.
PHOENIX, ARIZONA

500-1778 PAGE 191

YAVAPAI COUNTY BOOK AND PAGE AMC NUMBER
CLAIM NAME DATE OF LOCATION DESCRIPTION

SECTION 10 T13N R5E

B1570 P786 & 787 Verde Star 14 A,	9/7/1983	207578 East one half of the northeast one quarter of the <u>southeast</u> one quarter
B1570 P788 & 789 Verde Star 14 B,	9/7/1983	207579 West one half of the northeast one quarter of the <u>southeast</u> one quarter
B1570 P790 & 791 Verde Star 14 C,	9/7/1983	207580 East one half of the northwest one quarter of the <u>southeast</u> one quarter
B1570 P792 & 793 Verde Star 14 D,	9/7/1983	207581 West one half of the northwest one quarter of the <u>southeast</u> one quarter
B1570 P794 & 795 Verde Star 14 E,	9/7/1983	207582 West one half of the southwest one quarter of the <u>southeast</u> one quarter
B1570 P796 & 797 Verde Star 14 F,	9/7/1983	207583 East one half of the southwest one quarter of the <u>southeast</u> one quarter
B1570 P798 & 799 Verde Star 14 G,	9/7/1983	207584 West one half of the southeast one quarter of the <u>southeast</u> one quarter
B1570 P800 & 801 Verde Star 14 H,	9/7/1983	207585 East one half of the southeast one quarter of the <u>southeast</u> one quarter

SECTION 11, T13N, R5E

B1570 P730 & 731 Verde Star 17A,	9/9/1983	207586 East one half of Lot 13
B1570 P732 & 733 Verde Star 17B,	9/9/1983	207587 West one half of Lot 13
B1570 P734 & 735 Verde Star 17C,	9/9/1983	207588 East one half of Lot 14

RECEIVED
B.L.M. AZ STATE OFFICE

DEC 27 1985

07:45 A.M.
PHOENIX, ARIZONA

BOOK 1778 PAGE 192

YAVAPAI COUNTY BOOK AND PAGE AMC NUMBER
CLAIM NAME DATE OF LOCATION DESCRIPTION

SECTION 11, T 13 N. R 5 E.

B1570 P736 & 737		207589
Verde Star 17D,	9/9/1983	West one half of Lot 14
B1570 P738 & 739		207590
Verde Star 17E,	9/9/1983	West one half of Lot 15
B1570 P740 & 741		207591
Verde Star 17F,	9/2/1983	East one half of Lot 15
B1570 P742 & 743		207592
Verde Star 17G,	9/2/1983	West one half of Lot 16
B1570 P744 & 745		207593
Verde Star 17H,	9/2/1983	East one half of Lot 16
B1570 P726 & 727		207594
Diamond Creek A,	9/10/1983	East one half of Lot 17
B1570 P728 & 729		207595
Diamond Creek B,	9/10/1983	West one half of lot 17
B1570 P746 & 747		207596
Cliff Dweller E,	9/11/1983	West one half of Lot 5
B1570 P748 & 749		207597
Cliff Dweller F,	9/11/1983	East one half of Lot 5

SECTION 12 T13N R5E

B1570 P756 & 757		207598
Mormon Flat A,	9/8/1983	East one half of Lot 2
B1570 P754 & 755		207599
Mormon Flat B,	9/8/1983	West one half of Lot 2
B1570 P752 & 753		207600
Mormon Flat C,	9/8/1983	East one half of Lot 3
B1570 P750 & 751		207601
Mormon Flat D,	9/8/1983	West one half of Lot 3

RECEIVED
B.L.M. BY STATE OFFICE

DEC 27 1985

PHOENIX, ARIZONA

BOOK 1778 PAGE 193

YAVAPAI COUNTY BOOK AND PAGE AMC NUMBER
CLAIM NAME DATE OF LOCATION DESCRIPTION

SECTION 12 113N R5E

B1570 P758 & 759 Mormon Flat E, 9/8/1983	207602 All of Lot 17
B1570 P760 & 761 Mormon Flat F, 9/8/1983	207603 West one half of Lot 7
B1570 P762 & 764 Mormon Flat G, 9/8/1983	207604 East one half of Lot 7
B1570 P764 & 765 Virgin River A, 9/8/1983	207605 East one half of the Northeast one quarter of the <u>southwest</u> one quarter
B1570 P766 & 767 Virgin River B, 9/8/1983	207606 West one half of the Northeast one quarter of the <u>southwest</u> one quarter
B1570 P768 & 769 Virgin River C, 9/8/1983	207607 All of lot 18
B1570 P770 & 771 Troy A, 9/8/1983	207608 East one half of lot 5
B1570 P772 & 773 Troy B, 9/8/1983	207609 West one half of lot 5 and a part of lot 20
B1570 P774 & 775 Troy C, 9/8/1983	207610 East one half of lot 20 and a part of lot 6
B1570 P776 & 777 Troy D, 9/8/1983	207611 West one half of lot 20 and a part of lot 6
B1570 P778 & 779 Troy E, 9/8/1983	207612 East one half of the southwest one quarter of the <u>northeast</u> one quarter
B1570 P780 & 781 Troy F, 9/8/1983	207613 West one half of the southwest one quarter of the <u>northeast</u> one quarter
B1570 P782 & 783 Troy G, 9/8/1983	207614 West one half of Lot 8
B1570 P784 & 785 Troy H, 9/8/1983	207615 East one half of Lot 8

600-1778 PAGE 194

RECEIVED
D.L.M. AZ STATE OFFICE
DEC 27 1985
07:45 A.M.
PHOENIX, ARIZONA

YAVAPAI COUNTY BOOK AND PAGE AMC NUMBER
CLAIM NAME DATE OF LOCATION DESCRIPTION

SECTION 15 T13N R5E

Filed under the Act of August 11, 1955

B1570 P802 & 803 207616
Woody Fraction A, 9/11/1983 East one half of lot 2

B1570 P804 & 805 207617
Woody Fraction B, 9/11/1983 West one half of Lot 2

SECTION 14 T13N R5E

Filed under the Act of August 11, 1955

B1570 P806 & 807 207618
Cliff Dweller Fraction A, 9/11/1983 East one half of Lot 1


B1570 P808 & 809 207619
Cliff Dweller Fraction B, 9/11/1983 West one half of Lot 1

BOOK 1778 PAGE 195

RECEIVED
BLM. AZ STATE OFFICE

DEC 27 1985

U.S. BLM.
PHOENIX, ARIZONA



SUPERIOR MINING

A Division of Superior Companies

207543
87728

PB

P.O. Box 6497 • Phoenix, Arizona 85005 • 2402 S. 19th Avenue • [602] 253-2116

December 14, 1984

Bureau of Land Management
Arizona State Office
Box 16563
Phoenix, AZ 85001

Attn: Nancy

Dear Nancy:

Attached are the copies of the annual Affidavits of Labor and the amended location notices for the mining claims of Superior Companies for 1983-1984.

You indicated during our telephone conversation yesterday that the name of Claimant in your records is Mason Coggin; please change to Superior Companies.

Thank you for your assistance.

Sincerely,

SUPERIOR COMPANIES

Marti George
Marti George
Administrative Asst.

mg

Attachments

cc: Les Hall, V.P. Mining
file

P.S. Attached also is a list of the Serial Numbers for the Mining Claims.

RECEIVED
B.L.M. AZ STATE OFFICE
DEC 20 1984
07.45 A.M.
PHOENIX, ARIZONA

on computer 11/26/85 ceg

MINING CLAIMS FOR SUPERIOR COMPANIES

<u>Serial Number (AMC)</u>	<u>Name of Claim</u>
87712 through 87727	Calcium Nos. 1 - 16
87527 through 87541	Drake Limestone Nos. 1 - 15
87728 through 87739	Billy D through J; Q through T & Billy Fraction
87749 through 87751	S & F Assoc. Placer Nos. 23, 25 & 26.
87752 through 87758	Superior Limestone Nos. 1 - 7
207550 through 207556	Libby 2A through 2G
207557 through 207560	Gypsum Queen A - D
207561 through 207563	Gypsum Heart A - C
207574 through 207577	Glen Canyon A - D
207564 through 207566	Gypsum Heart 2A - 2C
207543 through 207549	Libby 1A - 1G
207567 through 207569	Gypsum Heart 3A - 3C
207570 through 207573	Gypsum Heart 4A - 4D
207594 through 207595	Diamond Creek A - B
207578 through 207593 (Formerly 87740 - 87746)	Verde Star 14A through 14H & Verde Star 17A through 17H
207596 through 207597	Cliff Dweller E - F
207598 through 207604	Mormon Flat A - G
207605 through 207607	Virgin River A - C
207608 through 207615	Troy A - H
207616 through 207617 (Formerly 87747)	Woody Fraction A - B
207618 through 207619	Cliff Dweller Fraction A - B

RECEIVED
B.L.M. AZ STATE OFFICE

DEC 20 1984

07.45 A.M.
PHOENIX, ARIZONA

mg
12-14-84

AFFIDAVIT OF LABOR PERFORMED
AND
IMPROVEMENTS MADE

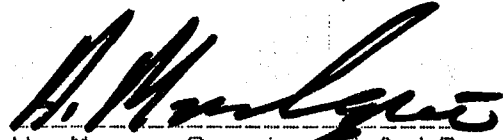
STATE OF ARIZONA)
) ss.
COUNTY OF YAVAPAI)

H. Mason Coggin, Mining Engineer for Superior Companies the owners, swears and deposes that he is a citizen of the United States and more than twenty one years of age, and resides at 317 East Griswold in Phoenix, Arizona is personally acquainted with the mining claims shown on the attached list. The claims are located in Yavapai County, State of Arizona. The location notices of which are recorded with the Yavapai County Recorder and on file with the Bureau of Land Management as set forth:

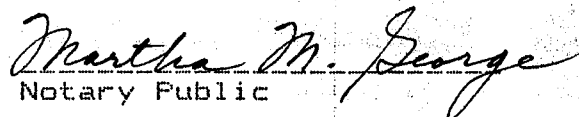
That between the 1st day of September, 1983 and the 1st day of September, 1984 at least Fifty thousand dollars (\$50,000.00) worth of work and improvements were done and performed upon said claims, not including location work.

Such work and improvements were made for the benefit of the owner of said claims and at the expense of the owner by company employees for the purpose of complying with the laws of the United States and the State of Arizona pertaining to assessment of annual work, such annual assessment being to the benefit of all the claims. Said work and improvements being as follows:

Maintaining of roads to and from the claims, mining and extracting of at least 50,000 tons of material and processing of the same for sale at a profit.


H. Mason Coggin RE & LS

Subscribed and sworn to before me this 1st day of November 1984.


Notary Public

Commission Expires:

April 30, 1988



RECEIVED
B.L.M. AZ STATE OFFICE

DEC 20 1984

07.45 A.M.
PHOENIX, ARIZONA

YAVAPAI COUNTY BOOK AND PAGE	AMC NUMBER
CLAIM NAME	DATE OF LOCATION DESCRIPTION

SECTION 1 T13N R5E

B1570 P656 & 657	207550 ✓
Libby 2a, 9/4/1983	the east one half of Lot 1 and all of lot 11
B1570 P658 & 659	207551 ✓
Libby 2b, 9/4/1983	the west one half of Lot 1
B1570 P660 & 661	207552 ✓
Libby 2c, 9/4/1983	the east one half of Lot 2
B1570 P662 & 663	207553 ✓
Libby 2d, 9/4/1983	the west one half of Lot 2
B1570 P664 & 665	207554 ✓
Libby 2e, 9/5/1983	all of lot 13
B1570 P666 & 667	207555 ✓
Libby 2f, 9/5/1983	west one half of Lot 6
B1570 P668 & 669	207556 ✓
Libby 2g, 9/5/1983	east one half of Lot 6
B1570 P670 & 671	207557 ✓
Gypsum Queen A, 9/4/1983	east one half of Lot 3
B1570 P672 & 673	207558 ✓
Gypsum Queen B, 9/4/1983	west one half of Lot 3
B1570 P674 & 675	207559 ✓
Gypsum Queen C, 9/4/1983	east one half of Lot 4
B1570 P676 & 677	207560 ✓
Gypsum Queen D, 9/4/1983	west one half of Lot 4
B1570 P678 & 679	207561 ✓
Gypsum Heart A, 9/4/1983	north one half of the southeast one quarter of the northwest one quarter
B1570 P680 & 681	207562 ✓
Gypsum Heart B, 9/3/1983	east one half of the southwest one quarter of the northwest one quarter
B1570 P682 & 683	207563 ✓
Gypsum Heart C, 9/3/1983	west one half of the southwest one quarter of the northwest one quarter
B1570 P684 & 685	207574 ✓
Glen Canyon A, 9/3/1983	east one half of the northeast one quarter of the southwest one quarter

YAVAPAI COUNTY BOOK AND PAGE AMC NUMBER
CLAIM NAME DATE OF LOCATION DESCRIPTION

SECTION 1 T13N R5E

B1570 P686 & 687		✓207575
Glen Canyon B,	9/3/1983	west one half of the northeast one quarter of the southwest one quarter
B1570 P688 & 689		✓207576
Glen Canyon C,	9/3/1983	east one half of the northwest one quarter of the southwest one quarter
B1570 P690 & 691		✓207577
Glen Canyon D,	9/3/1983	west one half of the northwest one quarter of the southwest one quarter
B1570 P692 & 693		✓207564
Gypsum Heart 2 A,	9/3/1983	east one half of the southeast one quarter of the southwest one quarter
B1570 P694 & 695		✓207565
Gypsum Heart 2 B,	9/3/1983	west one half of the southeast one quarter of the southwest one quarter
B1570 P696 & 697		✓207566
Gypsum Heart 2 C,	9/3/1983	north one half of the southwest one quarter of the southwest one quarter
B1570 P698 & 699		✓207543
Libby 1 A,	9/5/1983	east one half of the Lot 7
B1570 P700 & 701		✓207544
Libby 1 B,	9/5/1983	west one half of the Lot 7
B1570 P702 & 703		✓207545
Libby 1 C,	9/5/1983	all of Lot 14
B1570 P704 & 705		✓207546
Libby 1 D,	9/7/1983	west one half of Lot 9
B1570 P706 & 707		✓207547
Libby 1 E,	9/7/1983	east one half of Lot 9
B1570 P708 & 709		✓207548
Libby 1 F,	9/7/1983	west one half of Lot 10
B1570 P710 & 711		✓207549
Libby 1 G,	9/7/1983	east one half of Lot 10 and all of lot 12

RECEIVED
B.L.M. AZ STATE OFFICE

DEC 20 1984

07.45 A.M.
PHOENIX, ARIZONA

YAVAPAI COUNTY BOOK AND PAGE AMC NUMBER
CLAIM NAME DATE OF LOCATION DESCRIPTION

SECTION 11, T 13 N. R 5 E.

B1570 P712 & 713	✓207567	
Gypsum Heart 3 A, 9/1/1983	East one half of the Northeast one quarter of the Northeast one quarter	
B1570 P714 & 715	✓207568	
Gypsum Heart 3 B, 9/1/1983	West one half of the Northeast one quarter of the Northeast one quarter	
B1570 P716 & 717	✓207569	
Gypsum Heart 3 C, 9/1/1983	North one half of the Southeast one quarter of the Northeast one quarter	
B1570 P718 & 719	✓207570	
Gypsum Heart 4 A, 9/2/1983	East one half of the Northwest one quarter of the Northeast one quarter	
B1570 P720 & 721	✓207571	
Gypsum Heart 4 B, 9/2/1983	West one half of the Northwest one quarter of the Northeast one quarter	
B1570 P722 & 723	✓207572	
Gypsum Heart 4 C, 9/2/1983	West one half of the Southwest one quarter of the Northeast one quarter	
B1570 P724 & 725	✓207573	
Gypsum Heart 4 D, 9/2/1983	East one half of the Southwest one quarter of the Northeast one quarter	
B1570 P726 & 727	✓207594	
Diamond Creek A, 9/10/1983	East one half of Lot 17	
B1570 P728 & 729	✓207595	
Diamond Creek B, 9/10/1983	West one half of lot 17	
B1570 P730 & 731	✓207586	
Verde Star 17A, 9/9/1983	East one half of Lot 13	
B1570 P732 & 733	✓207587	
Verde Star 17B, 9/9/1983	West one half of Lot 13	
B1570 P734 & 735	✓207588	
Verde Star 17C, 9/9/1983	East one half of Lot 14	

RECEIVED
B.L.M. AZ STATE OFFICE

DEC 20 1984

07.45 A.M.
PHOENIX, ARIZONA

YAVAPAI COUNTY BOOK AND PAGE AMC NUMBER
CLAIM NAME DATE OF LOCATION DESCRIPTION

SECTION 11, T 13 N. R 5 E.

B1570 P736 & 737		✓207589
Verde Star 17D,	9/9/1983	West one half of Lot 14
B1570 P738 & 739		✓207590
Verde Star 17E,	9/9/1983	West one half of Lot 15
B1570 P740 & 741		✓207591
Verde Star 17F,	9/2/1983	East one half of Lot 15
B1570 P742 & 743		✓207592
Verde Star 17G,	9/2/1983	West one half of Lot 16
B1570 P744 & 745		✓207593
Verde Star 17H,	9/2/1983	East one half of Lot 16
B1570 P746 & 747		✓207596
Cliff Dweller E,	9/11/1983	West one half of Lot 5
B1570 P748 & 749		✓207597
Cliff Dweller F,	9/11/1983	East one half of Lot 5

RECEIVED
B.L.M. AZ STATE OFFICE

DEC 20 1984

07.45 A.M.
PHOENIX, ARIZONA

YAVAPAI COUNTY BOOK AND PAGE AMC NUMBER
CLAIM NAME DATE OF LOCATION DESCRIPTION

SECTION 12 T13N R5E

B1570 P750 & 751 Mormon Flat D, 9/8/1983	✓ 207601 West one half of Lot 3
B1570 P752 & 753 Mormon Flat C, 9/8/1983	✓ 207600 East one half of Lot 3
B1570 P754 & 755 Mormon Flat B, 9/8/1983	✓ 207599 West one half of Lot 2
B1570 P756 & 757 Mormon Flat A, 9/8/1983	✓ 207598 East one half of Lot 2
B1570 P758 & 759 Mormon Flat E, 9/8/1983	✓ 207602 All of Lot 17
B1570 P760 & 761 Mormon Flat F, 9/8/1983	✓ 207603 West one half of Lot 7
B1570 P762 & 764 Mormon Flat G, 9/8/1983	207604 ✓ East one half of Lot 7
B1570 P764 & 765 Virgin River A, 9/8/1983	✓ 207605 East one half of the Northeast one quarter of the southwest one quarter
B1570 P766 & 767 Virgin River B, 9/8/1983	✓ 207606 West one half of the Northeast one quarter of the southwest one quarter
B1570 P768 & 769 Virgin River C, 9/8/1983	✓ 207607 All of lot 18
B1570 P770 & 771 Troy A, 9/8/1983	✓ 207608 East one half of lot 5
B1570 P772 & 773 Troy B, 9/8/1983	✓ 207609 West one half of lot 5 and a part of lot 20
B1570 P774 & 775 Troy C, 9/8/1983	✓ 207610 East one half of lot 20 and a part of lot 6
B1570 P776 & 777 Troy D, 9/8/1983	✓ 207611 West one half of lot 20 and a part of lot 6

RECEIVED
B.L.M. AZ STATE OFFICE

DEC 20 1984

07.45 A.M.
PHOENIX, ARIZONA

YAVAPAI COUNTY BOOK AND PAGE AMC NUMBER
CLAIM NAME DATE OF LOCATION DESCRIPTION

SECTION 12 T13N R5E

B1570 P778 & 779	207612
Troy E, 9/8/1983	East one half of the southwest one quarter of the northeast one quarter
B1570 P780 & 781	207613
Troy F, 9/8/1983	West one half of the southwest one quarter of the northeast one quarter
B1570 P782 & 783	207614
Troy G, 9/8/1983	West one half of Lot 8
B1570 P784 & 785	207615
Troy H, 9/8/1983	East one half of Lot 8

RECEIVED
B.L.M. AZ STATE OFFICE
DEC 20 1984
07.45 A.M.
PHOENIX, ARIZONA

YAVAPAI COUNTY BOOK AND PAGE AMC NUMBER
CLAIM NAME DATE OF LOCATION DESCRIPTION

SECTION 10 T13N R5E

B1570 P786 & 787 Verde Star 14 A,	9/7/1983	207578 East one half of the northeast one quarter of the southeast one quarter
B1570 P788 & 789 Verde Star 14 B,	9/7/1983	207579 West one half of the northeast one quarter of the southeast one quarter
B1570 P790 & 791 Verde Star 14 C,	9/7/1983	207580 East one half of the northwest one quarter of the southeast one quarter
B1570 P792 & 793 Verde Star 14 D,	9/7/1983	207581 West one half of the northwest one quarter of the southeast one quarter
B1570 P794 & 795 Verde Star 14 E,	9/7/1983	207582 West one half of the southwest one quarter of the southeast one quarter
B1570 P796 & 797 Verde Star 14 F,	9/7/1983	207583 East one half of the southwest one quarter of the southeast one quarter
B1570 P798 & 799 Verde Star 14 G,	9/7/1983	207584 West one half of the southeast one quarter of the southeast one quarter
B1570 P800 & 801 Verde Star 14 H,	9/7/1983	207585 East one half of the southeast one quarter of the southeast one quarter

RECEIVED
B.L.M. AZ STATE OFFICE

DEC 20 1984

07.45 A.M.
PHOENIX, ARIZONA

YAVAPAI COUNTY BOOK AND PAGE AMC NUMBER
CLAIM NAME DATE OF LOCATION DESCRIPTION

SECTION 15 T13N R5E

Filed under the Act of August 11, 1955

B1570 P802 & 803 ✓207616
Woody Fraction A, 9/11/1983 East one half of lot 2

B1570 P804 & 805 ✓207617
Woody Fraction B, 9/11/1983 West one half of Lot 2

SECTION 14 T13N R5E

Filed under the Act of August 11, 1955

B1570 P806 & 807 ✓207618
Cliff Dweller Fraction A, 9/11/1983 East one half of Lot 1

B1570 P808 & 809 ✓207619
Cliff Dweller Fraction B, 9/11/1983 West one half of Lot 1

RECEIVED
B.L.M. AZ STATE OFFICE

DEC 20 1984

07.45 A.M.
PHOENIX, ARIZONA

YAVAPAI COUNTY BOOK AND PAGE AMC NUMBER
CLAIM NAME DATE OF LOCATION

Prior located claims

222/50 Cliff Dweller	1/14/1961	✓87748 /
285/125 Verde Star No. 5	2/28/1963	✓87740 /
285/126 Verde Star No. 8	2/28/1963	✓87741
285/127 Verde Star No. 10	2/28/1963	✓87742
285/127 Verde Star No. 12	2/28/1963	✓87743
285/129 Verde Star No. 13	2/28/1963	✓87744
285/131 Verde Star No. 17	2/28/1963	✓87746
260/94 Woody Fraction	1/5/1962	✓87727 ⁴
260/71 Billy D	1/5/1962	✓87728
260/71 Billy E	1/5/1962	✓87729
260/72 Billy F	1/5/1962	✓87730
260/73 Billy G	1/5/1962	✓87731
260/74 Billy H	1/5/1962	✓87732
260/75 Billy I	1/5/1962	✓87733
260/76 Billy J	1/5/1962	✓87734
260/77 Billy Q	1/5/1962	✓87735

RECEIVED
B.L.M. AZ STATE OFFICE

DEC 20 1984

07.45 A.M.
PHOENIX, ARIZONA

YAVAPAI COUNTY BOOK AND PAGE AMC NUMBER
CLAIM NAME DATE OF LOCATION

260/78 Billy R	1/5/1962	✓87736
260/79 Billy S	1/5/1962	✓87737
260/80 Billy T	1/5/1962	✓87738
260/81 Billy Fraction	1/5/1962	✓87739

RECEIVED
B.L.M. AZ STATE OFFICE
DEC 20 1984
07.45 A.M.
PHOENIX, ARIZONA

NOTICE!!

These documents have been scanned!

Do not place un-scanned documents beneath this notice!

Do not remove this notice from this file!

GPO Jacket No. 560-102
Print Order 61540
Rise Business Services, LLC
Job=AZ15 8/2/2019



Box Number= AZ15210



Claim Begin-End: AMC207543-AMC207619

5 Miscellaneous



AZ15210-7

AMC196365-AMC210385

United States Department of the Interior
Bureau of Land Management
 LANDS/RECREATION & PLANNING
 ONE N CENTRAL AVE
 PHOENIX, AZ 85004 -2203
 Phone: 602-417-9200

Receipt

No:

3302080

AMC 260521
 207543
 263074
 355391

Transaction #: 3399019	
Date of Transaction: 05/21/2015	
CUSTOMER:	
	PHOENIX CEMENT CO 8800 E CHAPARRAL RD STE 155 SCOTTSDALE, AZ 85250-2606 US

LINE #	QTY	DESCRIPTION	REMARKS	UNIT PRICE	TOTAL
1	1.00	LOCATABLE MINERALS / MINING CLAIMS- NOT NEW-UNADJUD, ONE AUTH NO. ONLY / MINING CLAIM MONEY RECEIVED CASES: AMC260521/\$390.00	AMD (39)	- n/a -	390.00
TOTAL:					\$390.00

PAYMENT INFORMATION			
1	AMOUNT:	390.00	POSTMARKED: N/A
	TYPE:	CHECK	RECEIVED: 05/21/2015
	CHECK NO:	017211	
	NAME:	PHOENIX CEMENT CO 8800 E CHAPARRAL RD STE 155 SCOTTSDALE AZ 85250-2606 US	

REMARKS


This receipt was generated by the automated BLM Collections and Billing System and is a paper representation of a portion of the official electronic record contained therein.

Amendments for Receipt #3302080

AMC 260521-524
 AMC 260531-532
 AMC 260534
 AMC 263074-075
 AMC 207544-548
 AMC 207554-555
 AMC 207561-564

AMC 207598
 AMC 207611
 AMC 355391-407

Authorized Date	06/25/2002
Instructions to Accounts	TRANSFERS NOT PROCESSED (TRUST AGREEMENTS) AMC87712,207543,260521,263074. REFUND PROCESSED RECEIPT 261591. MH
Login ID	1440
Entry Date	06/25/2002
Total Amount	\$330.00



OFFICIAL RECORDS OF
MARICOPA COUNTY RECORDER
HELEN PURCELL

2001-0078321 02/01/2001 01:22

TRANSNATION TITLE INS. CO.

2/6

272431

Return copy or recorded original to:

Snell & Wilmer, LLP
Attn: Philip L. Shea
One Arizona Center
Phoenix, AZ 85004-2202

ARIZONA UNIFORM COMMERCIAL CODE
FINANCING STATEMENT CHANGE Form UCC-2

This statement is presented for filing (recording) pursuant to
the Arizona Uniform Commercial Code.

1. Debtor(s) (last name first and address):
Salt River Pima-Maricopa Indian Community, dba Phoenix
Cement Company
Rte 1, Box 215
Scottsdale, AZ 85258

2. Secured Party(ies) and address:
First National Bank of Boston, a national banking assoc.
Corporate Trust Division
P.O. Box 1818
Boston, MA 02105

3. This Statement refers to original Financing Statement File 87 276001 Docket Page
Instrument No.
Filed (recorded) with Recorder of Maricopa County Date filed (recorded) May 4, 1987

4. ☐ CONTINUATION. The Financing Statement described above is continued.
☒ TERMINATION STATEMENT - The Financing Statement described above is terminated.
☒ ASSIGNMENT. The interest of the Secured Party under the Financing Statement described above has been
assigned to the Assignee whose name and address appear below.
☐ AMENDMENT. The Financing Statement described above is amended as set forth below:
☐ PARTIAL RELEASE. The Secured Party releases the collateral described below from the Financing Statement
described above.

5. The interest of the original Secured Party, named above, was assigned to:

State Street Bank and Trust Company
Corporate Trust Department
2 Avenue de Lafayette, 6th Floor
Boston, MA 02111

Dated: December 19, 2000
State Street Bank and Trust Company


By: [Signature] Vice President
Signature of Secured Party or Assignee of Record

SIGNATURE(S) OF DEBTOR(S)
(Required only on Amendments)

PHOENIX, ARIZONA

2001 FEB 20 - A 11:27

RECEIVED
B.L.M. ASSESSMENT OFFICE



OFFICIAL RECORDS OF
MARICOPA COUNTY RECORDER
HELEN PURCELL

2001-0078324 02/01/2001 01:22

TRANSACTION TITLE INS. CO.

RECORDING REQUESTED BY AND UPON
RECORDATION RETURN TO:

Stroock & Stroock & Lavan LLP
2029 Century Park East, Suite 1800
Los Angeles, California 90067
Attention: Cherie S. Ralby, Esq.

5/6

LEASEHOLD DEED OF TRUST, FIXTURE FILING,
ASSIGNMENT OF LEASES AND RENTS
AND SECURITY AGREEMENT

SALT RIVER PIMA-MARICOPA INDIAN COMMUNITY, as trustor
(the Community)

to

TRANSACTION TITLE INSURANCE COMPANY, as trustee
(Trustee)

for the benefit of

GENERAL ELECTRIC CAPITAL CORPORATION,
a New York corporation, as Agent for itself and the other Lenders (as more particularly described
in Exhibit B attached hereto) from time to time signatory to that certain Credit Agreement of
even date herewith, as beneficiary
(Agent)

Dated: January 31, 2001
Location: Yavapai County, Arizona
Maricopa County, Arizona

50127732v6

PROCESSED
2001 FEB 20 A 11:27
BLM AND BLM OFFICE

2 of 4

RECORDING REQUESTED BY AND UPON
RECORDATION RETURN TO:

Stroock & Stroock & Lavan LLP
2029 Century Park East, Suite 1800
Los Angeles, California 90067
Attention: Cherie S. Raidy, Esq.

Certified to be a conform copy
of the original: [Signature]

2-5-2001

504960

LEASEHOLD DEED OF TRUST, FIXTURE FILING,
ASSIGNMENT OF LEASES AND RENTS
AND SECURITY AGREEMENT

SALT RIVER PIMA-MARICOPA INDIAN COMMUNITY, as trustor
(the Community)

to

TRANSNATION TITLE INSURANCE COMPANY, as trustee
(Trustee)

for the benefit of


GENERAL ELECTRIC CAPITAL CORPORATION,

a New York corporation, as Agent for itself and the other Lenders (as more particularly described
in Exhibit B attached hereto) from time to time signatory to that certain Credit Agreement of
even date herewith, as beneficiary
(Agent)

RECEIVED
BLLN 1/20/01
2001 FEB 20 A 11:22
PHOENIX, ARIZONA

Dated: January 31, 2001
Location: Yavapai County, Arizona
Maricopa County, Arizona

RECORDED 2-1 2001
IN BOOK 3808 OF
OFFICIAL RECORDS



TRANSNATION TITLE INS. CO.

OFFICIAL RECORDS OF
MARICOPA COUNTY RECORDER
HELEN PURCELL

2001-0078323 02/01/2001 01:22

PAGE 4 OF 2

RECORDING REQUESTED BY AND UPON
RECORDATION RETURN TO:Stroock & Stroock & Lavan LLP
2029 Century Park East, Suite 1800
Los Angeles, California 90067
Attention: Cherie S. Raidy, Esq.

4/5

CONSTRUCTION DEED OF TRUST, FIXTURE FILING,
ASSIGNMENT OF LEASES AND RENTS
AND SECURITY AGREEMENTSALT RIVER PIMA-MARICOPA INDIAN COMMUNITY, as trustor
(the Community)

to

TRANSNATION TITLE INSURANCE COMPANY, as trustee
(Trustee)

for the benefit of

GENERAL ELECTRIC CAPITAL CORPORATION.

a New York corporation, as Agent for itself and the other Lenders (as more particularly described
in Exhibit B attached hereto) from time to time signatory to that certain Credit Agreement of
even date herewith, as beneficiary
(Agent)

Dated: January 31, 2001
Location: Yavapai County, Arizona
Maricopa County, Arizona

RECORDED

2001 FEB 20 A 11:27

RECORDED
B.L.M. & BUREAU OFFICE

1 of 4

**RECORDING REQUESTED BY AND UPON
RECORDATION RETURN TO:**

Stroock & Stroock & Lavan LLP
2029 Century Park East, Suite 1800
Los Angeles, California 90067
Attention: Cherie S. Raidy, Esq.

Certified to be a conformed copy
of the original. *[Signature]*

2-5-2001

504960

**CONSTRUCTION DEED OF TRUST, FIXTURE FILING,
ASSIGNMENT OF LEASES AND RENTS
AND SECURITY AGREEMENT**

SALT RIVER PIMA-MARICOPA INDIAN COMMUNITY, as trustor
(the Community)

to

TRANSNATION TITLE INSURANCE COMPANY, as trustee
(Trustee)

for the benefit of

GENERAL ELECTRIC CAPITAL CORPORATION,
a New York corporation, as Agent for itself and the other Lenders (as more particularly described
in Exhibit B attached hereto) from time to time signatory to that certain Credit Agreement of
even date herewith, as beneficiary
(Agent)

MARICOPA COUNTY, ARIZONA

2001 FEB 20 A 11:27

RECEIVED
B.L.M. & STATE OFFICE

Dated: January 31, 2001
Location: Yavapai County, Arizona
Maricopa County, Arizona

RECORDED 2-1 2001
IN BOOK 3808 OF
OFFICIAL RECORDS
PAGES 983

3 of 4

RECORDING REQUESTED BY AND UPON
RECORDATION RETURN TO:

Stroock & Stroock & Lavan LLP
2029 Century Park East, Suite 1800
Los Angeles, California 90067
Attention: Cherie S. Raidy, Esq.

Certified to be a conformed copy
of the original: [Signature]

2-5-2001

504960

ASSIGNMENT OF LEASES AND RENTS

SALT RIVER PIMA-MARICOPA INDIAN COMMUNITY, as assignor
(the Community)

to

GENERAL ELECTRIC CAPITAL CORPORATION,
a New York corporation, as Agent for itself and the other Lenders (as more particularly described
in Exhibit B attached hereto) from time to time signatory to that certain Credit Agreement of
even date herewith, as beneficiary
(Agent)

Dated: January 31, 2001
Location: Yavapai County, Arizona

ARIZONA

2001 FEB 20 A 11:28

RECEIVED
CLERK OF THE COURT
JAN 31 2001

RECORDED 2-1-2001
IN BOOK 3808 OF
OFFICIAL RECORDS
PAGES 985

ANSNATION TITLE INS. CO.

OFFICIAL RECORDS OF
MARICOPA COUNTY RECORDER
HELEN PURCELL

2001-0078325 02/01/2001 01:22

0000

RECORDING REQUESTED BY AND UPON
RECORDATION RETURN TO:Stroock & Stroock & Lavan LLP
2029 Century Park East, Suite 1800
Los Angeles, California 90067
Attention: Charlie S. Raidy, Esq.

6/B

ASSIGNMENT OF LEASES AND RENTS

SALT RIVER PIMA-MARICOPA INDIAN COMMUNITY, as assignor
(the Community)

to

GENERAL ELECTRIC CAPITAL CORPORATION,
a New York corporation, as Agent for itself and the other Lenders (as more particularly described
in Exhibit B attached hereto) from time to time signatory to that certain Credit Agreement of even
date herewith, as beneficiary
(Agent)Dated: January 31, 2001
Location: Yavapai County, Arizona
Maricopa County, Arizona

MARICOPA COUNTY, ARIZONA


2001 FEB 20 A 11:27

RECEIVED
B.L.M. FIELD OFFICE

4 of 4

**RECORDING REQUESTED BY AND UPON
RECORDATION RETURN TO:**

Stroock & Stroock & Lavan LLP
2029 Century Park East, Suite 1800
Los Angeles, California 90067
Attention: Cherie S. Raidy, Esq.

Certified to be a conformed copy
of the original: 

2-5-2001

504960

ASSIGNMENT OF LEASES AND RENTS

SALT RIVER PIMA-MARICOPA INDIAN COMMUNITY, as assignor
(the Community)

to

GENERAL ELECTRIC CAPITAL CORPORATION,
a New York corporation, as Agent for itself and the other Lenders (as more particularly described
in Exhibit B attached hereto) from time to time signatory to that certain Credit Agreement of even
date herewith, as beneficiary
(Agent)

Dated: January 31, 2001
Location: Yavapai County, Arizona
Maricopa County, Arizona


MARICOPA COUNTY, ARIZONA

87:11 A 02 FEB 20 1007

B.L.M. / DISTRICT OFFICE
(RECEIVED)

RECORDED 2-7-2001
IN BOOK 3808 OF
OFFICIAL RECORDS
PAGES 986

TRANSACTION TITLE INS. CO.

OFFICIAL RECORDS OF
MARICOPA COUNTY RECORDER
HELEN PURCELL

2001-0078320 02/01/2001 01:22

1/6
When recorded mail to:
Snell & Wilmer, LLP
Attn: Philip J. Shea
One Arizona Center
Phoenix, AZ 85004-2202

272131

DEED OF RELEASE AND RECONVEYANCE

State Street Bank and Trust Company, a Massachusetts trust company, successor to The First National Bank of Boston as Trustee under the Indenture of Trust dated April 15, 1987, and, as such, the Beneficiary under the Deed of Trust and Security Agreement dated as of April 15, 1987, in which Salt River Pima-Maricopa Indian Community is Trustor and Transamerica Title Insurance Company is Trustee, which Deed of Trust and Security Agreement was recorded on May 4, 1987, as Document No. 87-275994, in the office of the recorder of Maricopa County, Arizona, acknowledges that the indebtedness secured by the said Deed of Trust and Security Agreement has been fully paid.

NOW, THEREFORE, the Beneficiary under the said Deed of Trust and Security Agreement releases and reconveys, without covenant or warranty, express or implied, to the Salt River Pima-Maricopa Indian community, all right, title and interest held by the Trustee under the said Deed of Trust and Security Agreement.

DATED this 19th day of October, 2000.

State Street Bank and Trust Company

By

Title VICE PRESIDENT

STATE OF MASSACHUSETTS)
County of Suffolk)

This Deed of Release and Reconveyance was acknowledged before me this 19th day of October, 2000, by Robert A. Bystar who holds the office of VICE PRESIDENT in State Street Bank and Trust Company.

Notary Public

Joan M. Chubb
Notary Public
My Commission Expires August 13, 2004.

ARIZONA

2001 FEB 20 A 11:28

RECEIVED
BLM FIELD OFFICE

United States Department of the Interior
Bureau of Land Management
 BUSINESS & SUPPORT SVCS DIV
 222 N CENTRAL AVE
 PHOENIX, AZ 85004 -2203
 Phone: (602) 417-9200

Receipt	
No	275913

Transaction #: 275913

Date of Transaction: 02/20/2001

CUSTOMER: CAVANAGH LAW FIRM
 1850 1805 N. CENTRAL AVE SUITE 2400
 PHOENIX, AZ 85004

LINE #	QTY	COMMODITY / SUBJECT / ACTION / PRODUCT	REMARKS	UNIT PRICE	TOTAL
1	1	LOCATABLE MINERALS / MINING CLAIMS-ACCOUNTS/UNADJUDICATED / MINING CLAIM MONEY RECEIVED (455)		- n/a -	\$5.00

Transaction #: 275914

Date of Transaction: 02/20/2001

CUSTOMER: CAVANAGH LAW FIRM

LINE #	QTY	COMMODITY / SUBJECT / ACTION / PRODUCT	REMARKS	UNIT PRICE	TOTAL
1	1	LOCATABLE MINERALS / MINING CLAIMS-ACCOUNTS/UNADJUDICATED / MINING CLAIM MONEY RECEIVED (455)		- n/a -	\$5.00

Transaction #: 275916

Date of Transaction: 02/20/2001

CUSTOMER: CAVANAGH LAW FIRM

LINE #	QTY	COMMODITY / SUBJECT / ACTION / PRODUCT	REMARKS	UNIT PRICE	TOTAL
1	1	LOCATABLE MINERALS / MINING CLAIMS-ACCOUNTS/UNADJUDICATED / MINING CLAIM MONEY RECEIVED (455)		- n/a -	\$5.00

Transaction #: 275919

Date of Transaction: 02/20/2001

CUSTOMER: CAVANAGH LAW FIRM

LINE #	QTY	COMMODITY / SUBJECT / ACTION / PRODUCT	REMARKS	UNIT PRICE	TOTAL
1	1	LOCATABLE MINERALS / MINING CLAIMS-ACCOUNTS/UNADJUDICATED / MINING CLAIM MONEY RECEIVED (455)		- n/a -	\$5.00

Transaction #: 276092

Date of Transaction: 02/20/2001

CUSTOMER: CAVANAGH LAW FIRM

LINE #	QTY	COMMODITY / SUBJECT / ACTION / PRODUCT	REMARKS	UNIT PRICE	TOTAL
1	1	LOCATABLE MINERALS / MINING CLAIMS-ACCOUNTS/UNADJUDICATED / MINING CLAIM MONEY RECEIVED (455)		- n/a -	\$5.00

Transaction #: 276097

Date of Transaction: 02/20/2001

CUSTOMER: CAVANAGH LAW FIRM

LINE #	QTY	COMMODITY / SUBJECT / ACTION / PRODUCT	REMARKS	UNIT PRICE	TOTAL
1	1	LOCATABLE MINERALS / MINING CLAIMS-ACCOUNTS/UNADJUDICATED / MINING CLAIM MONEY RECEIVED (455)		- n/a -	\$5.00

Transaction #: 276104

Date of Transaction: 02/20/2001

CUSTOMER: CAVANAGH LAW FIRM

LINE #	QTY	COMMODITY / SUBJECT / ACTION / PRODUCT	REMARKS	UNIT PRICE	TOTAL
1	1	LOCATABLE MINERALS / MINING CLAIMS-ACCOUNTS/UNADJUDICATED / MINING CLAIM MONEY RECEIVED (455)		- n/a -	\$5.00

Transaction #: 276111

Date of Transaction: 02/20/2001

CUSTOMER: CAVANAGH LAW FIRM

LINE #	QTY	COMMODITY / SUBJECT / ACTION / PRODUCT	REMARKS	UNIT PRICE	TOTAL
1	1	LOCATABLE MINERALS / MINING CLAIMS-ACCOUNTS/UNADJUDICATED / MINING CLAIM MONEY RECEIVED (455)		- n/a -	\$5.00

Transaction #: 276114

Date of Transaction: 02/20/2001

CUSTOMER: CAVANAGH LAW FIRM

LINE #	QTY	COMMODITY / SUBJECT / ACTION / PRODUCT	REMARKS	UNIT PRICE	TOTAL
1	1	LOCATABLE MINERALS / MINING CLAIMS-ACCOUNTS/UNADJUDICATED / MINING CLAIM MONEY RECEIVED (455)		- n/a -	\$5.00

Transaction #: 276122

Date of Transaction: 02/20/2001

CUSTOMER: CAVANAGH LAW FIRM

LINE #	QTY	COMMODITY / SUBJECT / ACTION / PRODUCT	REMARKS	UNIT PRICE	TOTAL
1	1	LOCATABLE MINERALS / MINING CLAIMS-ACCOUNTS/UNADJUDICATED / MINING CLAIM MONEY RECEIVED (455)		- n/a -	\$5.00

Transaction #: 276125

Date of Transaction: 02/20/2001

CUSTOMER: CAVANAGH LAW FIRM

LINE #	QTY	COMMODITY / SUBJECT / ACTION / PRODUCT	REMARKS	UNIT PRICE	TOTAL
1	1	LOCATABLE MINERALS / MINING CLAIMS-ACCOUNTS/UNADJUDICATED / MINING CLAIM MONEY RECEIVED (455)		- n/a -	\$5.00

Transaction #: 276128

Date of Transaction: 02/20/2001

CUSTOMER: CAVANAGH LAW FIRM

LINE #	QTY	COMMODITY / SUBJECT / ACTION / PRODUCT	REMARKS	UNIT PRICE	TOTAL
1	1	LOCATABLE MINERALS / MINING CLAIMS-ACCOUNTS/UNADJUDICATED / MINING CLAIM MONEY RECEIVED (455)		- n/a -	\$5.00

Transaction #: 276132

Date of Transaction: 02/20/2001

CUSTOMER: CAVANAGH LAW FIRM

LINE #	QTY	COMMODITY / SUBJECT / ACTION / PRODUCT	REMARKS	UNIT PRICE	TOTAL
1	1	LOCATABLE MINERALS / MINING CLAIMS-ACCOUNTS/UNADJUDICATED / MINING CLAIM MONEY RECEIVED (455)		- n/a -	\$5.00

Transaction #: 276135

Date of Transaction: 02/20/2001

CUSTOMER: CAVANAGH LAW FIRM

LINE #	QTY	COMMODITY / SUBJECT / ACTION / PRODUCT	REMARKS	UNIT PRICE	TOTAL
1	1	LOCATABLE MINERALS / MINING CLAIMS-ACCOUNTS/UNADJUDICATED / MINING CLAIM MONEY RECEIVED (455)		- n/a -	\$5.00

Transaction #: 276143

Date of Transaction: 02/20/2001

CUSTOMER: CAVANAGH LAW FIRM

LINE #	QTY	COMMODITY / SUBJECT / ACTION / PRODUCT	REMARKS	UNIT PRICE	TOTAL
1	1	LOCATABLE MINERALS / MINING CLAIMS-ACCOUNTS/UNADJUDICATED / MINING CLAIM MONEY RECEIVED (455)		- n/a -	\$5.00

Transaction #: 276152

Date of Transaction: 02/20/2001

CUSTOMER: CAVANAGH LAW FIRM

LINE #	QTY	COMMODITY / SUBJECT / ACTION / PRODUCT	REMARKS	UNIT PRICE	TOTAL
1	1	LOCATABLE MINERALS / MINING CLAIMS-ACCOUNTS/UNADJUDICATED / MINING CLAIM MONEY RECEIVED (455)		- n/a -	\$5.00

Transaction #: 276153

Date of Transaction: 02/20/2001

CUSTOMER: CAVANAGH LAW FIRM

LINE #	QTY	COMMODITY / SUBJECT / ACTION / PRODUCT	REMARKS	UNIT PRICE	TOTAL
1	1	LOCATABLE MINERALS / MINING CLAIMS-ACCOUNTS/UNADJUDICATED / MINING CLAIM MONEY RECEIVED (455)		- n/a -	\$5.00

Transaction #: 276167

Date of Transaction: 02/20/2001

CUSTOMER: CAVANAGH LAW FIRM

LINE #	QTY	COMMODITY / SUBJECT / ACTION / PRODUCT	REMARKS	UNIT PRICE	TOTAL
1	1	LOCATABLE MINERALS / MINING CLAIMS-ACCOUNTS/UNADJUDICATED / MINING CLAIM MONEY RECEIVED (455)		- n/a -	\$5.00

Transaction #: 276173

Date of Transaction: 02/20/2001

CUSTOMER: CAVANAGH LAW FIRM

LINE #	QTY	COMMODITY / SUBJECT / ACTION / PRODUCT	REMARKS	UNIT PRICE	TOTAL
1	1	LOCATABLE MINERALS / MINING CLAIMS-ACCOUNTS/UNADJUDICATED / MINING CLAIM MONEY RECEIVED (455)		- n/a -	\$5.00

Transaction #: 276179

Date of Transaction: 02/20/2001

CUSTOMER: CAVANAGH LAW FIRM

LINE #	QTY	COMMODITY / SUBJECT / ACTION / PRODUCT	REMARKS	UNIT PRICE	TOTAL
1	1	LOCATABLE MINERALS / MINING CLAIMS-ACCOUNTS/UNADJUDICATED / MINING CLAIM MONEY RECEIVED (455)		- n/a -	\$5.00

Transaction #: 276187

Date of Transaction: 02/20/2001

CUSTOMER: CAVANAGH LAW FIRM

LINE #	QTY	COMMODITY / SUBJECT / ACTION / PRODUCT	REMARKS	UNIT PRICE	TOTAL
1	1	LOCATABLE MINERALS / MINING CLAIMS-ACCOUNTS/UNADJUDICATED / MINING CLAIM MONEY RECEIVED (455)		- n/a -	\$5.00

Transaction #: 276196

Date of Transaction: 02/20/2001

CUSTOMER: CAVANAGH LAW FIRM

LINE #	QTY	COMMODITY / SUBJECT / ACTION / PRODUCT	REMARKS	UNIT PRICE	TOTAL
1	1	LOCATABLE MINERALS / MINING CLAIMS-ACCOUNTS/UNADJUDICATED / MINING CLAIM MONEY RECEIVED (455)		- n/a -	\$5.00

Transaction #: 276200

Date of Transaction: 02/20/2001

CUSTOMER: CAVANAGH LAW FIRM

LINE #	QTY	COMMODITY / SUBJECT / ACTION / PRODUCT	REMARKS	UNIT PRICE	TOTAL
1	1	LOCATABLE MINERALS / MINING CLAIMS-ACCOUNTS/UNADJUDICATED / MINING CLAIM MONEY RECEIVED (455)		- n/a -	\$5.00

Transaction #: 276204

Date of Transaction: 02/20/2001

CUSTOMER: CAVANAGH LAW FIRM

LINE #	QTY	COMMODITY / SUBJECT / ACTION / PRODUCT	REMARKS	UNIT PRICE	TOTAL
1	1	LOCATABLE MINERALS / MINING CLAIMS-ACCOUNTS/UNADJUDICATED / MINING CLAIM MONEY RECEIVED (455)		- n/a -	\$5.00

Transaction #: 276210

Date of Transaction: 02/20/2001

CUSTOMER: CAVANAGH LAW FIRM

LINE #	QTY	COMMODITY / SUBJECT / ACTION / PRODUCT	REMARKS	UNIT PRICE	TOTAL
1	1	LOCATABLE MINERALS / MINING CLAIMS-ACCOUNTS/UNADJUDICATED / MINING CLAIM MONEY RECEIVED (455)		- n/a -	\$5.00

Transaction #: 276216

Date of Transaction: 02/20/2001

CUSTOMER: CAVANAGH LAW FIRM

LINE #	QTY	COMMODITY / SUBJECT / ACTION / PRODUCT	REMARKS	UNIT PRICE	TOTAL
1	1	LOCATABLE MINERALS / MINING CLAIMS-ACCOUNTS/UNADJUDICATED / MINING CLAIM MONEY RECEIVED (455)		- n/a -	\$5.00

Transaction #: 276223					
Date of Transaction: 02/20/2001					
CUSTOMER: CAVANAGH LAW FIRM					
LINE #	QTY	COMMODITY / SUBJECT / ACTION / PRODUCT	REMARKS	UNIT PRICE	TOTAL
1	1	LOCATABLE MINERALS / MINING CLAIMS-ACCOUNTS/UNADJUDICATED / MINING CLAIM MONEY RECEIVED (455)		- n/a -	\$5.00
Transaction #: 276228					
Date of Transaction: 02/20/2001					
CUSTOMER: CAVANAGH LAW FIRM					
LINE #	QTY	COMMODITY / SUBJECT / ACTION / PRODUCT	REMARKS	UNIT PRICE	TOTAL
1	1	LOCATABLE MINERALS / MINING CLAIMS-ACCOUNTS/UNADJUDICATED / MINING CLAIM MONEY RECEIVED (455)		- n/a -	\$5.00
Transaction #: 276236					
Date of Transaction: 02/20/2001					
CUSTOMER: CAVANAGH LAW FIRM					
LINE #	QTY	COMMODITY / SUBJECT / ACTION / PRODUCT	REMARKS	UNIT PRICE	TOTAL
1	1	LOCATABLE MINERALS / MINING CLAIMS-ACCOUNTS/UNADJUDICATED / MINING CLAIM MONEY RECEIVED (455)		- n/a -	\$5.00
Transaction #: 276240					
Date of Transaction: 02/20/2001					
CUSTOMER: CAVANAGH LAW FIRM					
LINE #	QTY	COMMODITY / SUBJECT / ACTION / PRODUCT	REMARKS	UNIT PRICE	TOTAL
1	1	LOCATABLE MINERALS / MINING CLAIMS-ACCOUNTS/UNADJUDICATED / MINING CLAIM MONEY RECEIVED (455)		- n/a -	\$5.00
Transaction #: 276247					
Date of Transaction: 02/20/2001					
CUSTOMER: CAVANAGH LAW FIRM					

LINE #	QTY	COMMODITY / SUBJECT / ACTION / PRODUCT	REMARKS	UNIT PRICE	TOTAL
1	1	LOCATABLE MINERALS / MINING CLAIMS-ACCOUNTS/UNADJUDICATED / MINING CLAIM MONEY RECEIVED (455)		- n/a -	\$5.00

Transaction #: 276257

Date of Transaction: 02/20/2001

CUSTOMER: CAVANAGH LAW FIRM

LINE #	QTY	COMMODITY / SUBJECT / ACTION / PRODUCT	REMARKS	UNIT PRICE	TOTAL
1	1	LOCATABLE MINERALS / MINING CLAIMS-ACCOUNTS/UNADJUDICATED / MINING CLAIM MONEY RECEIVED (455)		- n/a -	\$5.00

Transaction #: 276272

Date of Transaction: 02/20/2001

CUSTOMER: CAVANAGH LAW FIRM

LINE #	QTY	COMMODITY / SUBJECT / ACTION / PRODUCT	REMARKS	UNIT PRICE	TOTAL
1	1	LOCATABLE MINERALS / MINING CLAIMS-ACCOUNTS/UNADJUDICATED / MINING CLAIM MONEY RECEIVED (455)		- n/a -	\$5.00

Transaction #: 276277

Date of Transaction: 02/20/2001

CUSTOMER: CAVANAGH LAW FIRM

LINE #	QTY	COMMODITY / SUBJECT / ACTION / PRODUCT	REMARKS	UNIT PRICE	TOTAL
1	1	LOCATABLE MINERALS / MINING CLAIMS-ACCOUNTS/UNADJUDICATED / MINING CLAIM MONEY RECEIVED (455)		- n/a -	\$5.00

Transaction #: 276279

Date of Transaction: 02/20/2001

CUSTOMER: CAVANAGH LAW FIRM

LINE #	QTY	COMMODITY / SUBJECT / ACTION / PRODUCT	REMARKS	UNIT PRICE	TOTAL
1	1	LOCATABLE MINERALS / MINING CLAIMS-ACCOUNTS/UNADJUDICATED / MINING CLAIM MONEY RECEIVED (455)		- n/a -	\$5.00

Transaction #: 276286

Date of Transaction: 02/20/2001

CUSTOMER: CAVANAGH LAW FIRM

LINE #	QTY	COMMODITY / SUBJECT / ACTION / PRODUCT	REMARKS	UNIT PRICE	TOTAL
1	1	LOCATABLE MINERALS / MINING CLAIMS-ACCOUNTS/UNADJUDICATED / MINING CLAIM MONEY RECEIVED (455)		- n/a -	\$5.00

Transaction #: 276290

Date of Transaction: 02/20/2001

CUSTOMER: CAVANAGH LAW FIRM

LINE #	QTY	COMMODITY / SUBJECT / ACTION / PRODUCT	REMARKS	UNIT PRICE	TOTAL
1	1	LOCATABLE MINERALS / MINING CLAIMS-ACCOUNTS/UNADJUDICATED / MINING CLAIM MONEY RECEIVED (455)		- n/a -	\$5.00

Transaction #: 276295

Date of Transaction: 02/20/2001

CUSTOMER: CAVANAGH LAW FIRM

LINE #	QTY	COMMODITY / SUBJECT / ACTION / PRODUCT	REMARKS	UNIT PRICE	TOTAL
1	1	LOCATABLE MINERALS / MINING CLAIMS-ACCOUNTS/UNADJUDICATED / MINING CLAIM MONEY RECEIVED (455)		- n/a -	\$5.00

Transaction #: 276302

Date of Transaction: 02/20/2001

CUSTOMER: CAVANAGH LAW FIRM

LINE #	QTY	COMMODITY / SUBJECT / ACTION / PRODUCT	REMARKS	UNIT PRICE	TOTAL
1	1	LOCATABLE MINERALS / MINING CLAIMS-ACCOUNTS/UNADJUDICATED / MINING CLAIM MONEY RECEIVED (455)		- n/a -	\$5.00

Transaction #: 276309

Date of Transaction: 02/20/2001

CUSTOMER: CAVANAGH LAW FIRM

LINE #	QTY	COMMODITY / SUBJECT / ACTION / PRODUCT	REMARKS	UNIT PRICE	TOTAL
1	1	LOCATABLE MINERALS / MINING CLAIMS-ACCOUNTS/UNADJUDICATED / MINING CLAIM MONEY RECEIVED (455)		- n/a -	\$5.00

Transaction #: 276406

Date of Transaction: 02/21/2001

CUSTOMER: CAVANAGH LAW FIRM

LINE #	QTY	COMMODITY / SUBJECT / ACTION / PRODUCT	REMARKS	UNIT PRICE	TOTAL
1	1	LOCATABLE MINERALS / MINING CLAIMS-ACCOUNTS/UNADJUDICATED / MINING CLAIM MONEY RECEIVED (455)		- n/a -	\$5.00

Transaction #: 276407

Date of Transaction: 02/21/2001

CUSTOMER: CAVANAGH LAW FIRM

LINE #	QTY	COMMODITY / SUBJECT / ACTION / PRODUCT	REMARKS	UNIT PRICE	TOTAL
1	1	LOCATABLE MINERALS / MINING CLAIMS-ACCOUNTS/UNADJUDICATED / MINING CLAIM MONEY RECEIVED (455)		- n/a -	\$5.00

Transaction #: 276411

Date of Transaction: 02/21/2001

CUSTOMER: CAVANAGH LAW FIRM

LINE #	QTY	COMMODITY / SUBJECT / ACTION / PRODUCT	REMARKS	UNIT PRICE	TOTAL
1	1	LOCATABLE MINERALS / MINING CLAIMS-ACCOUNTS/UNADJUDICATED / MINING CLAIM MONEY RECEIVED (455)		- n/a -	\$5.00

Transaction #: 276425

Date of Transaction: 02/21/2001

CUSTOMER: CAVANAGH LAW FIRM

LINE #	QTY	COMMODITY / SUBJECT / ACTION / PRODUCT	REMARKS	UNIT PRICE	TOTAL
1	1	LOCATABLE MINERALS / MINING CLAIMS-ACCOUNTS/UNADJUDICATED / MINING CLAIM MONEY RECEIVED (455)		- n/a -	\$5.00

Transaction #: 276426					
Date of Transaction: 02/21/2001					
CUSTOMER: CAVANAGH LAW FIRM					
LINE #	QTY	COMMODITY / SUBJECT / ACTION / PRODUCT	REMARKS	UNIT PRICE	TOTAL
1	1	LOCATABLE MINERALS / MINING CLAIMS-ACCOUNTS/UNADJUDICATED / MINING CLAIM MONEY RECEIVED (455)		- n/a -	\$5.00
Transaction #: 276427					
Date of Transaction: 02/21/2001					
CUSTOMER: CAVANAGH LAW FIRM					
LINE #	QTY	COMMODITY / SUBJECT / ACTION / PRODUCT	REMARKS	UNIT PRICE	TOTAL
1	1	LOCATABLE MINERALS / MINING CLAIMS-ACCOUNTS/UNADJUDICATED / MINING CLAIM MONEY RECEIVED (455)		- n/a -	\$5.00
Transaction #: 276430					
Date of Transaction: 02/21/2001					
CUSTOMER: CAVANAGH LAW FIRM					
LINE #	QTY	COMMODITY / SUBJECT / ACTION / PRODUCT	REMARKS	UNIT PRICE	TOTAL
1	1	LOCATABLE MINERALS / MINING CLAIMS-ACCOUNTS/UNADJUDICATED / MINING CLAIM MONEY RECEIVED (455)		- n/a -	\$5.00
Transaction #: 276433					
Date of Transaction: 02/21/2001					
CUSTOMER: CAVANAGH LAW FIRM					
LINE #	QTY	COMMODITY / SUBJECT / ACTION / PRODUCT	REMARKS	UNIT PRICE	TOTAL
1	1	LOCATABLE MINERALS / MINING CLAIMS-ACCOUNTS/UNADJUDICATED / MINING CLAIM MONEY RECEIVED (455)		- n/a -	\$5.00
Transaction #: 276437					
Date of Transaction: 02/21/2001					
CUSTOMER: CAVANAGH LAW FIRM					

LINE #	QTY	COMMODITY / SUBJECT / ACTION / PRODUCT	REMARKS	UNIT PRICE	TOTAL
1	1	LOCATABLE MINERALS / MINING CLAIMS-ACCOUNTS/UNADJUDICATED / MINING CLAIM MONEY RECEIVED (455)		- n/a -	\$5.00

Transaction #: 276439

Date of Transaction: 02/21/2001

CUSTOMER:	CAVANAGH LAW FIRM
-----------	-------------------

LINE #	QTY	COMMODITY / SUBJECT / ACTION / PRODUCT	REMARKS	UNIT PRICE	TOTAL
1	1	LOCATABLE MINERALS / MINING CLAIMS-ACCOUNTS/UNADJUDICATED / MINING CLAIM MONEY RECEIVED (455)		- n/a -	\$5.00

Transaction #: 276440

Date of Transaction: 02/21/2001

CUSTOMER:	CAVANAGH LAW FIRM
-----------	-------------------

LINE #	QTY	COMMODITY / SUBJECT / ACTION / PRODUCT	REMARKS	UNIT PRICE	TOTAL
1	1	LOCATABLE MINERALS / MINING CLAIMS-ACCOUNTS/UNADJUDICATED / MINING CLAIM MONEY RECEIVED (455)		- n/a -	\$5.00

Transaction #: 276441

Date of Transaction: 02/21/2001

CUSTOMER:	CAVANAGH LAW FIRM
-----------	-------------------

LINE #	QTY	COMMODITY / SUBJECT / ACTION / PRODUCT	REMARKS	UNIT PRICE	TOTAL
1	1	LOCATABLE MINERALS / MINING CLAIMS-ACCOUNTS/UNADJUDICATED / MINING CLAIM MONEY RECEIVED (455)		- n/a -	\$5.00

Transaction #: 276443

Date of Transaction: 02/21/2001

CUSTOMER:	CAVANAGH LAW FIRM
-----------	-------------------

LINE #	QTY	COMMODITY / SUBJECT / ACTION / PRODUCT	REMARKS	UNIT PRICE	TOTAL
1	1	LOCATABLE MINERALS / MINING CLAIMS-ACCOUNTS/UNADJUDICATED / MINING CLAIM MONEY RECEIVED (455)		- n/a -	\$5.00

Transaction #: 276445

Date of Transaction: 02/21/2001

CUSTOMER: CAVANAGH LAW FIRM

LINE #	QTY	COMMODITY / SUBJECT / ACTION / PRODUCT	REMARKS	UNIT PRICE	TOTAL
1	3	LOCATABLE MINERALS / MINING CLAIMS-ACCOUNTS/UNADJUDICATED / MINING CLAIM MONEY RECEIVED (455)		- n/a -	\$5.00
2	3	LOCATABLE MINERALS / MINING CLAIMS-ACCOUNTS/UNADJUDICATED / MINING CLAIM MONEY RECEIVED (455)		- n/a -	\$5.00

Transaction #: 276446

Date of Transaction: 02/21/2001

CUSTOMER: CAVANAGH LAW FIRM

LINE #	QTY	COMMODITY / SUBJECT / ACTION / PRODUCT	REMARKS	UNIT PRICE	TOTAL
1	1	LOCATABLE MINERALS / MINING CLAIMS-ACCOUNTS/UNADJUDICATED / MINING CLAIM MONEY RECEIVED (455)		- n/a -	\$5.00

Transaction #: 276448

Date of Transaction: 02/21/2001

CUSTOMER: CAVANAGH LAW FIRM

LINE #	QTY	COMMODITY / SUBJECT / ACTION / PRODUCT	REMARKS	UNIT PRICE	TOTAL
1	1	LOCATABLE MINERALS / MINING CLAIMS-ACCOUNTS/UNADJUDICATED / MINING CLAIM MONEY RECEIVED (455)		- n/a -	\$5.00

Transaction #: 276452

Date of Transaction: 02/21/2001

CUSTOMER: CAVANAGH LAW FIRM

LINE #	QTY	COMMODITY / SUBJECT / ACTION / PRODUCT	REMARKS	UNIT PRICE	TOTAL
1	1	LOCATABLE MINERALS / MINING CLAIMS-ACCOUNTS/UNADJUDICATED / MINING CLAIM MONEY RECEIVED (455)		- n/a -	\$5.00

Transaction #: 276453

Date of Transaction: 02/21/2001

CUSTOMER: CAVANAGH LAW FIRM

LINE #	QTY	COMMODITY / SUBJECT / ACTION / PRODUCT	REMARKS	UNIT PRICE	TOTAL
1	1	LOCATABLE MINERALS / MINING CLAIMS-ACCOUNTS/UNADJUDICATED / MINING CLAIM MONEY RECEIVED (455)		- n/a -	\$5.00

Transaction #: 276593

Date of Transaction: 02/21/2001

CUSTOMER: CAVANAGH LAW FIRM

LINE #	QTY	COMMODITY / SUBJECT / ACTION / PRODUCT	REMARKS	UNIT PRICE	TOTAL
1	1	LOCATABLE MINERALS / MINING CLAIMS-ACCOUNTS/UNADJUDICATED / MINING CLAIM MONEY RECEIVED (455)		- n/a -	\$5.00
2	3	LOCATABLE MINERALS / MINING CLAIMS-ACCOUNTS/UNADJUDICATED / MINING CLAIM MONEY RECEIVED (455)		- n/a -	\$5.00
3	3	LOCATABLE MINERALS / MINING CLAIMS-ACCOUNTS/UNADJUDICATED / MINING CLAIM MONEY RECEIVED (455)		- n/a -	\$5.00
4	4	LOCATABLE MINERALS / MINING CLAIMS-ACCOUNTS/UNADJUDICATED / MINING CLAIM MONEY RECEIVED (455)		- n/a -	\$5.00

Transaction #: 276599

Date of Transaction: 02/21/2001

CUSTOMER: CAVANAGH LAW FIRM

LINE #	QTY	COMMODITY / SUBJECT / ACTION / PRODUCT	REMARKS	UNIT PRICE	TOTAL
1	1	LOCATABLE MINERALS / MINING CLAIMS-ACCOUNTS/UNADJUDICATED / MINING CLAIM MONEY RECEIVED (455)		- n/a -	\$5.00
2	3	LOCATABLE MINERALS / MINING CLAIMS-ACCOUNTS/UNADJUDICATED / MINING CLAIM MONEY RECEIVED (455)		- n/a -	\$5.00

Transaction #: 276600					
Date of Transaction: 02/21/2001					
CUSTOMER:		CAVANAGH LAW FIRM			
LINE #	QTY	COMMODITY / SUBJECT / ACTION / PRODUCT	REMARKS	UNIT PRICE	TOTAL
1	1	LOCATABLE MINERALS / MINING CLAIMS-ACCOUNTS/UNADJUDICATED / MINING CLAIM MONEY RECEIVED (455)		- n/a -	\$5.00
TOTAL:					\$330.00

PAYMENT INFORMATION			
1	AMOUNT:	\$330.00	POSTMARKED: N/A
	TYPE:	CHECK	RECEIVED: 02/21/2001
	CHECK NO:	6587	
	NAME:	CAVANAGH LAW FIRM	

REMARKS

CASE SERIAL NUMBER INFORMATION		
TRNS #	LINE #	CASES
275913	1	AMC207544
275914	1	AMC207545
275916	1	AMC207546
275919	1	AMC207547
276092	1	AMC207548
276097	1	AMC207554
276104	1	AMC207555
276111	1	AMC207561
276114	1	AMC207562
276122	1	AMC207563
276125	1	AMC207564
276128	1	AMC207565
276132	1	AMC207566
276135	1	AMC207567
276143	1	AMC207568
276152	1	AMC207569

276153	1	AMC207570
276167	1	AMC207571
276173	1	AMC207572
276179	1	AMC297573
276187	1	AMC207598
276196	1	AMC207600
276200	1	AMC207601
276204	1	AMC207611
276210	1	AMC207574
276216	1	AMC207575
276223	1	AMC207576
276228	1	AMC207577
276236	1	AMC272763
276240	1	AMC272764
276247	1	AMC272765
276257	1	AMC272767
276272	1	AMC272768
276277	1	AMC272769
276279	1	AMC272770
276286	1	AMC272771
276290	1	AMC272772
276295	1	AMC272773
276302	1	AMC272774
276309	1	AMC272783
276406	1	AMC272784
276407	1	AMC272786
276411	1	AMC272788
276425	1	AMC272790
276426	1	AMC87732
276427	1	AMC87733
276430	1	AMC87736
276433	1	AMC87737
276437	1	AMC87739
276439	1	AMC260521
276440	1	AMC260522
276441	1	AMC260523
276443	1	AMC260524
276445	1	AMC260525, AMC260528

276445	2	AMC260525, AMC260528
276446	1	AMC260526
276448	1	AMC260527
276452	1	AMC263075
276453	1	AMC263076
276593	1	AMC260529
276593	2	AMC260529, AMC260530
276593	3	AMC260529, AMC260530, AMC260531
276593	4	AMC260529, AMC260530, AMC260531, AMC260532
276599	1	AMC260533
276599	2	AMC260533, AMC260534
276600	1	AMC263074

This receipt was generated by the automated BLM Collections and Billings System and is a paper representation of a portion of the official electronic record contained therein.

LEGAL DESCRIPTION PLACER CLAIMS

LIBBY 1B *AMC 207544*

The claim consist of approximately 20 acres being the West one half of the Lot 7 of Section One Township 13 North, Range 5 East of the Gila and Salt River Base and Meridian of Yavapai County, Arizona.

LIBBY 1C *AMC 207545*

The claim consist of approximately 20 acres being the all of Lot 14 of Section One Township 13 North, Range 5 East of the Gila and Salt River Base and Meridian of Yavapai County, Arizona.

LIBBY 1D *AMC 207546*

The claim consist of approximately 20 acres being the West one half of Lot 9 of Section One Township 13 North, Range 5 East of the Gila and Salt River Base and Meridian of Yavapai County, Arizona.

LIBBY 1E *AMC 207547*

The claim consist of approximately 20 acres being the East one half of Lot 9 of Section One Township 13 North, Range 5 East of the Gila and Salt River Base and Meridian of Yavapai County, Arizona.

LIBBY 1F *AMC 207548*

The claim consist of approximately 20 acres being the West one half of Lot 10 of Section One Township 13 North, Range 5 East of the Gila and Salt River Base and Meridian of Yavapai County, Arizona.

LIBBY 2E *AMC 207554*

The claim consist of approximately 20 acres being the all of lot 13 of Section One Township 13 North, Range 5 East of the Gila and Salt River Base and Meridian of Yavapai County, Arizona.

LIBBY 2F *AMC 207555*

The claim consist of approximately 20 acres being the West one half of Lot 6 of Section One Township 13 North, Range 5 East of the Gila and Salt River Base and Meridian of Yavapai County, Arizona.

GYPSON HEART A *AMC 207561*

The claim consist of approximately 20 acres being the North one half of the Southeast one quarter of the Northwest one quarter of Section One Township 13 North, Range 5 East of the Gila and Salt River Base and Meridian of Yavapai County, Arizona.

2001 FEB 20 A 11:28

RECEIVED
B.L.M. AZ STATE OFFICE

GYPSUM HEART *AMC 207562*

The claim consist of approximately 20 acres being the East one half of the Southwest one quarter of the Northwest one quarter of Section One Township 13 North, Range 5 East of the Gila and Salt River Base and Meridian of Yavapai County, Arizona.

GYPSUM HEART C *AMC 207563*

The claim consist of approximately 20 acres being the West one half of the Southwest one quarter of the Northwest one quarter of Section One Township 13 North, Range 5 East of the Gila and Salt River Base and Meridian of Yavapai County, Arizona.

GYPSUM HEART 2A *AMC 207564*

The claim consist of approximately 20 acres being the East one half of the Southeast one quarter of the Southwest one quarter of Section One Township 13 North, Range 5 East of the Gila and Salt River Base and Meridian of Yavapai County, Arizona.

GYPSUM HEART 2B *AMC 207565*

The claim consist of approximately 20 acres being the West one half of the Southeast one quarter of the Southwest one quarter of Section One Township 13 North, Range 5 East of the Gila and Salt River Base and Meridian of Yavapai County, Arizona.

GYPSUM HEART 2C *AMC 207566*

The claim consist of approximately 20 acres being the East one half of the Southwest one quarter of the Southwest one quarter of Section One Township 13 North, Range 5 East of the Gila and Salt River Base and Meridian of Yavapai County, Arizona.

GYPSUM HEART 3A *AMC 207567*

The claim consist of approximately 20 acres being the East one half of the Northeast one quarter of the Northeast one quarter of Section Eleven Township 13 North, Range 5 East of the Gila and Salt River Base and Meridian of Yavapai County, Arizona.

GYPSUM HEART 3B *AMC 207568*

The claim consist of approximately 20 acres being the West one half of the Northeast one quarter of the Northeast one quarter of Section Eleven Township 13 North, Range 5 East of the Gila and Salt River Base and Meridian of Yavapai County, Arizona.

GYPSUM HEART 3C *AMC 207569*

The claim consist of approximately 20 acres being the North one half of the Southeast one quarter of the Northeast one quarter of Section Eleven Township 13 North, Range 5 East of the Gila and Salt River Base and Meridian of Yavapai County, Arizona.

GYPSUM HEART 4A *AMC 207570*

The claim consist of approximately 20 acres being the East one half of the Northwest one quarter of the Northeast one quarter of Section Eleven Township 13 North, Range 5 East of the Gila and Salt River Base and Meridian of Yavapai County, Arizona.

GYPSUM HEART 4 *AMC 207571*

The claim consist of approximately 20 acres being the West one half of the Northwest one quarter of the Northeast one quarter of Section Eleven Township 13 North, Range 5 East of the Gila and Salt River Base and Meridian of Yavapai County, Arizona.

GYPSUM HEART 4C *AMC 207572*

The claim consist of approximately 20 acres being the West one half of the Southwest one quarter of the Northeast one quarter of Section Eleven Township 13 North, Range 5 East of the Gila and Salt River Base and Meridian of Yavapai County, Arizona.

GYPSUM HEART 4D *AMC 207573*

The claim consist of approximately 20 acres being the East one half of the Southwest one quarter of the Northeast one quarter of Section Eleven Township 13 North, Range 5 East of the Gila and Salt River Base and Meridian of Yavapai County, Arizona.

MORMON FLAT A *AMC 207598*

The claim consist of approximately 20 acres being the East one half of Lot 2 of Section Twelve Township 13 North, Range 5 East of the Gila and Salt River Base and Meridian of Yavapai County, Arizona.

MORMON FLAT C *AMC 207600*

The claim consist of approximately 20 acres being the East one half of Lot 3 of Section Twelve Township 13 North, Range 5 East of the Gila and Salt River Base and Meridian of Yavapai County, Arizona.

MORMON FLAT D *AMC 207601*

The claim consist of approximately 20 acres being the West one half of Lot 3 of Section Twelve Township 13 North, Range 5 East of the Gila and Salt River Base and Meridian of Yavapai County, Arizona.

TROY D *AMC 207611*

The claim consist of approximately 20 acres being the West one half of Lot 20 and a part of Lot 6 of Section Twelve Township 13 North, Range 5 East of the Gila and Salt River Base and Meridian of Yavapai County, Arizona.

GLEN CANYON A *AMC 207574*

The claim consist of approximately 20 acres being the East one half of the Northeast one quarter of the Southwest one quarter of Section One Township 13 North, Range 5 East of the Gila and Salt River Base and Meridian of Yavapai County, Arizona.

GLEN CANYON B *AMC 207575*

The claim consist of approximately 20 acres being the West one half of the Northeast one quarter of the Southwest one quarter of Section One Township 13 North, Range 5 East of the Gila and Salt River Base and Meridian of Yavapai County, Arizona.

GLEN CANYON C *Amc 207576*

The claim consist of approximately 20 acres being the East one half of the Northwest one quarter of the Southwest one quarter of Section One Township 13 North, Range 5 East of the Gila and Salt River Base and Meridian of Yavapai County, Arizona.

GLEN CANYON D *Amc 207577*

The claim consist of approximately 20 acres being the West one half of the Northwest one quarter of the Southwest one quarter of Section One Township 13 North, Range 5 East of the Gila and Salt River Base and Meridian of Yavapai County, Arizona.

VERDE STAR 8C *Amc 272763*

This placer claim has been located with exterior limits conforming to the rectangular subdivision of the public lands survey of the United States and is described as the W1/2SW1/4SE1/4 of Section 4, T 13 N, R 5 E, G&SRB&M, Yavapai County, State of Arizona, containing 20 acres more or less.

VERDE STAR 8D *Amc 272764*

This placer claim has been located with exterior limits conforming to the rectangular subdivision of the public lands survey of the United States and is described as the E1/2SW1/4SE1/4 of Section 4, T 13 N, R 5 E, G&SRB&M, Yavapai County, State of Arizona, containing 20 acres more or less.

VERDE STAR 8E *Amc 272765*

This placer claim has been located with exterior limits conforming to the rectangular subdivision of the public lands survey of the United States and is described as the W1/2SE1/4SE1/4 of Section 4, T 13 N, R 5 E, G&SRB&M, Yavapai County, State of Arizona, containing 20 acres more or less.

VERDE STAR 10A *Amc 272767*

This placer claim has been located with exterior limits conforming to the rectangular subdivision of the public lands survey of the United States and is described as the W1/2NW1/4NE1/4 of Section 9, T 13 N, R 5 E, G&SRB&M, Yavapai County, State of Arizona, containing 20 acres more or less.

VERDE STAR 10B *Amc 272768*

This placer claim has been located with exterior limits conforming to the rectangular subdivision of the public lands survey of the United States and is described as the W1/2SW1/4NE1/4 of Section 9, T 13 N, R 5 E, G&SRB&M, Yavapai County, State of Arizona, containing 20 acres more or less.

VERDE STAR 10C *Amc 272769*

This placer claim has been located with exterior limits conforming to the rectangular subdivision of the public lands survey of the United States and is described as the E1/2NW1/4NE1/4 of Section 9, T 13 N, R 5 E, G&SRB&M, Yavapai County, State of Arizona, containing 20 acres more or less.

VERDE STAR 10C *Amc 272770*

This placer claim has been located with exterior limits conforming to the rectangular subdivision of the public lands survey of the United States and is described as the E1/2SW1/4NE1/4 of Section 9, T 13 N, R 5 E, G&SRB&M, Yavapai County, State of Arizona, containing 20 acres more or less.

VERDE STAR 10E *Amc 272771*

This placer claim has been located with exterior limits conforming to the rectangular subdivision of the public lands survey of the United States and is described as the W1/2NE1/4NE1/4 of Section 9, T 13 N, R 5 E, G&SRB&M, Yavapai County, State of Arizona, containing 20 acres more or less.

VERDE STAR 10F *Amc 272772*

This placer claim has been located with exterior limits conforming to the rectangular subdivision of the public lands survey of the United States and is described as the W1/2SE1/4NE1/4 of Section 9, T 13 N, R 5 E, G&SRB&M, Yavapai County, State of Arizona, containing 20 acres more or less.

VERDE STAR 10G *Amc 272773*

This placer claim has been located with exterior limits conforming to the rectangular subdivision of the public lands survey of the United States and is described as the E1/2NE1/4NE1/4 of Section 9, T 13 N, R 5 E, G&SRB&M, Yavapai County, State of Arizona, containing 20 acres more or less.

VERDE STAR 10H *Amc 272774*

This placer claim has been located with exterior limits conforming to the rectangular subdivision of the public lands survey of the United States and is described as the E1/2SE1/4NE1/4 of Section 9, T 13 N, R 5 E, G&SRB&M, Yavapai County, State of Arizona, containing 20 acres more or less.

VERDE STAR 13A *Amc 272783*

This placer claim has been located with exterior limits conforming to the rectangular subdivision of the public lands survey of the United States and is described as the W1/2NW1/4NW1/4 of Section 10, T 13 N, R 5 E, G&SRB&M, Yavapai County, State of Arizona, containing 20 acres more or less.

VERDE STAR 13B *Amc 272784*

This placer claim has been located with exterior limits conforming to the rectangular subdivision of the public lands survey of the United States and is described as the W1/2SW1/4NW1/4 of Section 10, T 13 N, R 5 E, G&SRB&M, Yavapai County, State of Arizona, containing 20 acres more or less.

RECEIVED ARIZONA

2001 FEB 20 A 11:28

RECEIVED
BLM STATE OFFICE

VERDE STAR 13D

AMC 272784

This placer claim has been located with exterior limits conforming to the rectangular subdivision of the public lands survey of the United States and is described as the E1/2SW1/4NW1/4 of Section 10, T 13 N, R 5 E, G&SRB&M, Yavapai County, State of Arizona, containing 20 acres more or less.

VERDE STAR 13F

AMC 272788

This placer claim has been located with exterior limits conforming to the rectangular subdivision of the public lands survey of the United States and is described as the W1/2SE1/4NW1/4 of Section 10, T 13 N, R 5 E, G&SRB&M, Yavapai County, State of Arizona, containing 20 acres more or less.

VERDE STAR 13H

AMC 272790

This placer claim has been located with exterior limits conforming to the rectangular subdivision of the public lands survey of the United States and is described as the E1/2SE1/4NW1/4 of Section 10, T 13 N, R 5 E, G&SRB&M, Yavapai County, State of Arizona, containing 20 acres more or less.

BILLY H

AMC 87732

The claim consists of approximately 160 acres being the East one half of the West one half of Section 22, Township 13 North, Range 5 East of the Gila and Salt River Base and Meridian of Yavapai County, Arizona.

BILLY I

AMC 87733

The claim consists of approximately 160 acres being the Northeast one quarter of Section 22, Township 13 North, Range 5 East of the Gila and Salt River Base and Meridian of Yavapai County, Arizona.

BILLY R

AMC 87734

The claim consists of approximately 160 acres being the Southeast one quarter of Section 22, Township 13 North, Range 5 East of the Gila and Salt River Base and Meridian of Yavapai County, Arizona.

BILLY S

AMC 87737

The claim consists of approximately 160 acres being the Northeast one quarter of Section 27, Township 13 North, Range 5 East of the Gila and Salt River Base and Meridian of Yavapai County, Arizona.

BILLY FRACTION

AMC 87739

The claim consists of approximately 120 acres being the East one half of the Northwest one quarter and the Southwest one quarter of the Northwest one quarter of Section 27, Township 13 North, Range 5 East of the Gila and Salt River Base and Meridian of Yavapai County, Arizona.

2001 FEB 20 A 11:28

RECEIVED
B.L.M. STATE OFFICE
6

MILL SITE LEGAL DESCRIPTIONS

GH NO. 1 MILL SITE *AMC 260521*

This claim consists of approximately 5 acres being the West one half of the Northwest one quarter of Lot 2, Section 12 Township 13 North, Range 5 East of the Gila and Salt River Base and Meridian of Yavapai County, Arizona

GH NO. 2 MILL SITE *AMC 260522*

This claim consists of approximately 5 acres being the East one half of the Northwest one quarter of Lot 2, Section 12 Township 13 North, Range 5 East of the Gila and Salt River Base and Meridian of Yavapai County, Arizona

GH NO. 3 MILL SITE *AMC 260523*

This claim consists of approximately 5 acres being the East one half of the Southwest one quarter of Lot 2, Section 12 Township 13 North, Range 5 East of the Gila and Salt River Base and Meridian of Yavapai County, Arizona

GH NO. 4 MILL SITE *AMC 260524*

This claim consists of approximately 5 acres being the West one half of the Southwest one quarter of Lot 2, Section 12 Township 13 North, Range 5 East of the Gila and Salt River Base and Meridian of Yavapai County, Arizona

GH NO. 5 MILL SITE *AMC 260525*

This claim consists of approximately 5 acres being the West one half of the North one half of Lot 17, Section 12 Township 13 North, Range 5 East of the Gila and Salt River Base and Meridian of Yavapai County, Arizona

GH NO. 6 MILL SITE *AMC 260526*

This claim consists of approximately 5 acres being the East one half of the North one half of Lot 17, Section 12 Township 13 North, Range 5 East of the Gila and Salt River Base and Meridian of Yavapai County, Arizona

GH NO. 7 MILL SITE *AMC 260527*

This claim consists of approximately 5 acres being the West one half of the Northwest one quarter of Lot 7, Section 12 Township 13 North, Range 5 East of the Gila and Salt River Base and Meridian of Yavapai County, Arizona

PHOENIX, ARIZONA

2001 FEB 20 A 11: 28

RECEIVED
B.L.M. STATE OFFICE

GH NO. 8 MILL SITE

AMC 260528

This claim consists of approximately 5 acres being the East one half of the Northwest one quarter of Lot 17, Section 12 Township 13 North, Range 5 East of the Gila and Salt River Base and Meridian of Yavapai County, Arizona

GH NO. 9 MILL SITE AMC 260529

This claim consists of approximately 5 acres being the West one half of the South one half of Lot 17, Section 12 Township 13 North, Range 5 East of the Gila and Salt River Base and Meridian of Yavapai County, Arizona

GH NO. 10 MILL SITE AMC 260530

This claim consists of approximately 5 acres being the East one half of the South one half of Lot 17, Section 12 Township 13 North, Range 5 East of the Gila and Salt River Base and Meridian of Yavapai County, Arizona

GH NO. 11 MILL SITE AMC 260531

This claim consists of approximately 5 acres being the West one half of the Southwest one quarter of Lot 7, Section 12 Township 13 North, Range 5 East of the Gila and Salt River Base and Meridian of Yavapai County, Arizona

GH NO. 12 MILL SITE AMC 260532

This claim consists of approximately 5 acres being the East one half of the Southwest one quarter of Lot 7, Section 12 Township 13 North, Range 5 East of the Gila and Salt River Base and Meridian of Yavapai County, Arizona

GH NO. 13 MILL SITE AMC 260533

This claim consists of approximately 5 acres being the West one half of Lot 18, Section 12 Township 13 North, Range 5 East of the Gila and Salt River Base and Meridian of Yavapai County, Arizona

GH NO. 14 MILL SITE AMC 260534

This claim consists of approximately 5 acres being the East one half of Lot 18, Section 12 Township 13 North, Range 5 East of the Gila and Salt River Base and Meridian of Yavapai County, Arizona

GH NO. 15 MILL SITE AMC 263074

This claim consists of approximately 2.71 acres being Lot 24, Section 12 Township 13 North, Range 5 East of the Gila and Salt River Base and Meridian of Yavapai County, Arizona

PHOENIX, ARIZONA

2001 FEB 20 A 11:28

2

RECEIVED
B.L.M. STATE OFFICE

GH NO. 16 MILL  *AMC 263075*

This claim consists of approximately 2.70 acres being Lot 25, Section 12 Township 13 North, Range 5 East of the Gila and Salt River Base and Meridian of Yavapai County, Arizona

GH NO. 17 MILL SITE *AMC 263076*

This claim consists of approximately 0.05 acres being Lot 21, Section 12 Township 13 North, Range 5 East of the Gila and Salt River Base and Meridian of Yavapai County, Arizona

PHOENIX, ARIZONA

2001 FEB 20 A 11: 28

RECEIVED
B.L.M. AZ STATE OFFICE

207240.06715009-002

LEGAL DESCRIPTION GYPSUM PARCEL

A)

Gypsum Queen, Glen Canyon, Libby #1, Libby #2 and Boulder Canyon Placer Mining Claims, located in the Cherry Creek Mining District, Patent whereof recorded in Book 462 of Official Records, Page 493, records of Yavapai County, Arizona.

EXCEPTING THEREFROM all deposits of sodium, oil or gas as reserved in Patent to said land.

B)

That portion of Lot 8, Section 11, Township 13 North, Range 5 East of the Gila and Salt River Base and Meridian, Yavapai County, Arizona, lying North of the center line of the so called Pine-Payson Highway.

EXCEPTING THEREFROM any portion lying within said highway.

C)

Morman Flat, Virgin River and Diamond Creek Placer Mining Claims, located in the Cherry Creek Mining District Patent whereof recorded in Book 994 of Official Records, Page 749, records of Yavapai County, Arizona.

EXCEPTING THEREFROM all deposits of sodium, oil or gas as reserved in Patent to said land.

D)

A parcel of land located in the Southeast quarter of Section 11, Township 13 North, Range 5 East, Gila and Salt River Base and Meridian, Yavapai County, Arizona, more particularly described as follows:

BEGINNING at the North corner of Government Lot 1 of said Section 11, being a marked stone, from which the Southeast corner of said Section 11, being a marked stone, bears South 00°07'00" West, a distance of 2240.65 feet; thence South 00°07'00" West a distance of 656.07 feet to a 1/2" rebar with cap marked "LS 19853" on the North line of that certain parcel of land described in Book 1277, page 420 of Official Records of Yavapai County; thence North 57°45'23" West along said North line, a distance of 180.93 feet to a 1/2" rebar with cap marked "LS 19853"; thence North 58°35'23" West, along said North line, a distance of 99.99 feet to a 1/2" rebar with a cap marked "LS 19853"; thence along said North line on a non-tangent curve in Northwesternly direction, said curve being concave to the Southwest, having a radius of 1211.92 feet, a central angle of 00°58'09" and a chord bearing of North 58°14'28" West, a distance of 20.50 feet a 1/2" rebar with cap marked "LS 19853"; thence North 00°20'07" West, a distance of 242.08 feet to a 1/2" rebar with cap marked "LS 19853"; thence South 86°53'45" West, a distance of 127.85 feet to a 1/2" rebar with cap marked "LS 19583" on the Southeasterly line of the ABANDONED FORT VERDE GARDEN RESERVATION; thence North 55°54'01" East, along said Southeasterly line, a distance of 466.40 feet to the TRUE POINT OF BEGINNING.

2001 FEB 20 11:28

RECEIVED
B.L.M. FIELD OFFICE

**DEPARTMENT OF THE INTERIOR
BUREAU OF LAND MANAGEMENT
MINING CLAIMS
(LIVE) Serial Register Page**

RunDate/Time: 05/04/00 10:40 AM

Page 1 of 1

01 10-21-1976;090STAT0090;43USC1744
Case Type 384201: PLACER CLAIM
Claim Name: MORMON FLAT C
Commodity :
Case Disposition: ACTIVE

Serial Number
AMC207600

Name & Address	Int Rel	% Interest
PHOENIX CEMENT CO BOX 428 CLARKDALE, AZ 86324	OWNER	0.0000000

Mer Twp	Rng	Sec	Quadrant	District/Resource	County
14	0130N	0050E	012 NW	PHOENIX FIELD OFFICE	YAVAPAI

Act Date	Code	Action	Action Remarks
09/08/1983	403	LOCATION DATE	
10/17/1983	395	RECORDATION NOTICE RECD	
12/03/1992	480	EVID OF ASSMT FILED	1992
09/11/1997	396	TRF OF INTEREST FILED	SUPERIOR CO
05/15/1996	974	AUTOMATED RECORD VERIF	RANDOM SAMPLING JAB
09/27/1993	161	CONTEST SENT HRNG&APPLS	A22975 MPA
09/24/1993	178	CONTEST/COMPLAINT ANSWER	A22975 MPA
08/31/1993	180	CONTEST FILED	A22975 MPA
12/23/1988	113	ADDITIONAL INFO RECEIVED	AZA22975
07/15/1988	669	LAND STATUS CHECKED	
06/13/1987	635	AMENDED LOCATION FILED	0;1943;992
11/14/1984	628	3802 OPERATIONS-APPROVED	
10/17/1983	501	ACCT ADV IN LEAD FILE	207543
09/21/1983	404	COUNTY RECORDATION	0;1570;752

Line Nr Remarks

**DEPARTMENT OF THE INTERIOR
BUREAU OF LAND MANAGEMENT
CASE RECORDATION
(LIVE) Serial Register Page**

unDate/Time: 05/04/00 10:43 AM

Page 1 of 1

1 07-26-1866;015STAT0251.

ase Type 386300: MINERAL PATENT PLACER

ommodity 999: TO BE DEFINED

ase Disposition: PENDING

**Total Acres
330.820**

**Serial Number
AZA--- - 022975**

ame & Address			Serial Number: AZA--- - 022975	
			Int Rel	% Interest
SUPERIOR COMPANIES	BOX 6497	PHOENIX AZ 85005	APPLICANT	100.0000000

Serial Number: AZA--- - 022975									
er Twp	Rng	Sec	SType	SNr	Suf	Subdivision	District/Resource	County	Mgmt Agency
4	0130N	0050E	001			N2SW;	PHOENIX FIELD OFFICE	YAVAPAI	COCONINO NF
4	0130N	0050E	001		1	W2SESW,N2SWSW;	PHOENIX FIELD OFFICE	YAVAPAI	COCONINO NF
4	0130N	0050E	011			NENE;	PHOENIX FIELD OFFICE	YAVAPAI	COCONINO NF
4	0130N	0050E	011		1	N2SENE,E2W2NE;	PHOENIX FIELD OFFICE	YAVAPAI	COCONINO NF
4	0130N	0050E	012			NWNW;	PHOENIX FIELD OFFICE	YAVAPAI	COCONINO NF
4	0130N	0050E	012			21-25;	PHOENIX FIELD OFFICE	YAVAPAI	COCONINO NF
4	0130N	0050E	012		1	W2E2NW,E2SWNW;	PHOENIX FIELD OFFICE	YAVAPAI	COCONINO NF

Serial Number: AZA--- - 022975			
ct Date	Code	Action	Action Remarks
08/31/1987	124	APLN RECD	
08/31/1987	347	FILING FEE RECEIVED	\$25; #1413410
08/31/1987	500	GEOGRAPHIC NAME	MORMON FLAT C
08/31/1987	500	GEOGRAPHIC NAME	GLEN CANYON A-D
08/31/1987	500	GEOGRAPHIC NAME	MORMON FLAT D
08/31/1987	500	GEOGRAPHIC NAME	GYPSUM HEART 2B-2C
08/31/1987	500	GEOGRAPHIC NAME	GH #1-#17
08/31/1987	500	GEOGRAPHIC NAME	GYPSUM HEART 3A-3C
08/31/1987	500	GEOGRAPHIC NAME	GYPSUM HEART 4D
08/31/1987	500	GEOGRAPHIC NAME	GYPSUM HEART 4A
08/18/1988	010	MINERAL EXAM/RPT RQSTD	
08/31/1988	610	PUBLISHED	COURIER;
10/26/1988	610	PUBLISHED	COURIER;
11/14/1988	106	MONIES REQUESTED	
12/20/1988	291	PROOF OF PUB RECEIVED	
12/20/1988	302	PURCHASE PRICE RECEIVED	\$827.50;
12/23/1988	212	FINAL CERT ISSUED	
01/06/1989	600	RECORDS NOTED	
09/03/1993	180	CONTEST FILED OR ISSUED	
09/24/1993	178	CONTEST COMPLT ANSWERED	
02/04/1997	042	CASE SENT TO	BYARD
04/06/2000	042	CASE SENT TO	ASO DOCKETS

Serial Number: AZA--- - 022975	
ine Nr	Remarks
1	GH #1 THRU #17 MILLSITES;
2	GLEN CANYON A - D PLACER CLAIMS;
3	GYPSUM HEART 2B-2C,3A-3C, 4A & 4D PLACER CLAIMS;
4	MORMON FLAT C & D PLACER CLAIMS;
5	12/23/1988 - 330.82 ACRES.
6	LAND SEGREGATED 12/23/88

UNITED STATES DEPARTMENT OF THE INTERIOR
BUREAU OF LAND MANAGEMENT
ARIZONA STATE OFFICE

Memorandum

To: Case File AMC

From: Dorie Morrison, LLE

Subject: Documentation of Telephone Conversation

Name of Person Contacted:

Telephone Number of Person Contacted:

Date of Contact:

Summary:

Left message for Mr. Shea to
call if any question regarding list of
Mining Claims Filed to him on 5/12/98.

5/19/98

L. M.

Mr. Shea will call back. For some question
After he consults with other attorney will call
with question.

6/2/98 No call - Return file to Corbett.



United States Department of the Interior

BUREAU OF LAND MANAGEMENT

Arizona State Office
222 North Central Avenue
Phoenix, AZ 85004-2203

In reply refer to:

AZ 952 Fax Machine
LANDS & MINERALS ADJUDICATION
PHONE # (602) 417-9518
FAX # (602) 417-9490

FAX TRANSMITTAL SHEET

DATE: 5/12/98

TO: Phillip Shea

OFFICE: _____

FAX NUMBER: 252-5182

___ Mary Jo Yoas, Supervisor Lands & Minerals Operations

___ Judith Baier, Legal Instruments Examiner

___ Robert Beltran, Legal Clerk

___ Mary Hyde, Land Law Examiner

___ Neel McBride, Land Law Examiner

☒ Dorie Morrison, Land Law Examiner

___ Shelby Mustain, Legal Clerk

___ Elsa Sandoval, Legal Clerk

___ Dominic Sarracino, Land Law Examiner

___ Laura Wood, Land Law Examiner

NUMBER OF PAGES (Including Transmittal Sheet) 7

IF FAX DOES NOT TRANSMIT PROPERLY, PLEASE CALL (602) 417-9518.

COMMENTS: _____

SERIAL REGISTER PAGE

GEO STATE: ARIZONA SERIAL NO: AZA 22975
CASE TYPE: 386300 MINERAL PATENT PLACER
LEGAL REF: MINERAL PATENT PLACER VARIOUS AUTHO COMMODITY: MINERAL PATENT

NAME	ADDRESS	% INTRST INTEREST
SUPERIOR COMPANIES	BOX 6497 PHOENIX, AZ 85005-	100.00000 APPLICANT

M	TOWN	RANGE	SEC	SUBDIVISION	SURFACE MGMT AGENCY
14	13.ON	5.OE	1	N2SW	
			1	W2SESW,N2SWSW	
			11	NENE	
			11	N2SENE,E2W2NE	
			12	NWNW	
			12	W2E2NW,E2SWNW	
			12	LOT 21-25	

***** TOTAL ACRES: 330.820 *****

ACTN DATE	CODE	ACTION	ACTION REMARKS	PEND ACT
08/31/1987	124	APLN RECD		AZ95234
08/31/1987	347	FILING FEE RECEIVED	\$25: #1413410	
08/31/1987	500	GEOGRAPHIC NAME	GH #1-#17	
08/31/1987	500	GEOGRAPHIC NAME	GLEN CANYON A-D	
08/31/1987	500	GEOGRAPHIC NAME	GYPSUM HEART 2B-2C	
08/31/1987	500	GEOGRAPHIC NAME	GYPSUM HEART 3A-3C	
08/31/1987	500	GEOGRAPHIC NAME	GYPSUM HEART 4A	
08/31/1987	500	GEOGRAPHIC NAME	GYPSUM HEART 4D	
08/31/1987	500	GEOGRAPHIC NAME	MORMON FLAT C	
08/31/1987	500	GEOGRAPHIC NAME	MORMON FLAT D	
08/18/1988	010	MINERAL EXAM/RPT RQSTD		
08/31/1988	610	PUBLISHED	COURIER;	
10/26/1988	610	PUBLISHED	COURIER;	
11/14/1988	106	MONIES REQUESTED		
12/20/1988	291	PROOF OF PUB RECD		
12/20/1988	302	PURC PRICE RECEIVED	\$827.50;	
12/23/1988	212	FC ISSUED		
12/23/1988	543	SEGREGATION (MINERAL)	ALL;	
12/23/1988	544	SEGREGATION (SURFACE)	ALL;	
12/23/1988	552	LAND SEGREGATED		
01/06/1989	600	RECORDS NOTED		

* CONTINUED *

* CONTINUED *

SERIAL REGISTER PAGE

GEO STATE: ARIZONA

SERIAL NO: AZA 22975

* CONTINUED *

* CONTINUED *

ACTN DATE	CODE	ACTION	ACTION REMARKS	PEND ACT
09/03/1993	180	CONTEST FILED OR ISSUED		
09/24/1993	178	CONTEST COMPLT ANSWERED		
02/04/1997	042	CASE SENT	BYARD	

COMMENTS:

- 01 GH #1 THRU #17 MILLSITES;
- 02 GLEN CANYON A - D PLACER CLAIMS;
- 03 GYPSUM HEART 2B-2C, 3A-3C, 4A & 4D PLACER CLAIMS;
- 04 MORMON FLAT C & D PLACER CLAIMS;
- 05 12/23/1988 - 330.82 ACRES.

STATE	ENTITY	ACRES
ARIZONA	PHOENIX FIELD OFFICE, ARIZONA	330.820
	YAVAPAI COUNTY, ARIZONA	330.820

CASE DISPOSITION: 08/31/1987 PENDING

LAW OFFICES
SHEA & WILKS
A PROFESSIONAL ASSOCIATION
200 WELLS FARGO PLAZA
100 W. WASHINGTON STREET
PHOENIX, ARIZONA 85003-1809

AREA CODE 602
TELEPHONE 257-1126
TELEFAX 252-5182

May 8, 1998

FAX TO 417-9490

Ms. Dorie Morrison
Land Law Examiner
Bureau of Land Management
222 North Central Avenue
Phoenix, AZ 85004

re: Salt River Pima-Maricopa Indian Community dba Phoenix Cement Company

Dear Ms. Morrison:

This confirms our conversation today and our agreement to send you the AMC numbers of the claims that Phoenix Cement Company purchased from Superior Companies. For this purpose I enclose a list of the claims, with AMC numbers, on which Superior Companies paid rent last year, and its list of claims subject to patent application A-22975. We have crossed out on the rental claim list the sixteen Calcium claims, the three S & F claims, and the Virgin River C and Mormon Flat B claims because they were not transferred to Phoenix Cement.

Fred E. Ferguson, Jr. of Gust Rosenfeld, who has represented Superior Companies in A-22975, will represent Phoenix Cement with respect to that application.

Please let us know if there is anything else we may do.

Very truly yours,


Philip J. Shea

cc: Michael LaLonde
Fred E. Ferguson, Jr., Esq.

**SUPERIOR COMPANIES
100 WEST COOLIDGE
PHOENIX, AZ 85013
(602)239-9300**

CLAIMS ASSOCIATED WITH PATENT APPLICATION A-22975

Exempt from rental fees per 43 CFR Parts 3730, et al.

AMC SERIAL NUMBER	MINING CLAIM NAME
207565	Gypsum Heart 2B
207566	Gypsum Heart 2C
207567	Gypsum Heart 3A
207568	Gypsum Heart 3B
207569	Gypsum Heart 3C
207570	Gypsum Heart 4A
207574	Glen Canyon A
207575	Glen Canyon B
207576	Glen Canyon C
207577	Glen Canyon D
207600	Mormon Flat C
207601	Mormon Flat D
260525	GH Mill Site 5
260526	GH Mill Site 6
260527	GH Mill Site 7
260528	GH Mill Site 8
260529	GH Mill Site 9
260530	GH Mill Site 10
260533	GH Mill Site 13
263076	GH Mill Site 17

PHOENIX, ARIZONA

AUG 27 11 23 AM '97

RECEIVED
U.S. DEPT. OF THE INTERIOR
BUREAU OF LAND MANAGEMENT

DISK MINING/CS
1996/CURRENT
08/18/97

Patent Application A2A 22975

**SUPERIOR COMPANIES
RENTAL CLAIMS****AMC SERIAL NUMBER****MINING CLAIM NAME**

~~87712~~
~~87713~~
~~87714~~
~~87715~~
~~87716~~
~~87717~~
~~87718~~
~~87719~~
~~87720~~
~~87721~~
~~87722~~
~~87723~~
~~87724~~
~~87725~~
~~87726~~
~~87727~~

~~Calcium No. 1~~
~~Calcium No. 2~~
~~Calcium No. 3~~
~~Calcium No. 4~~
~~Calcium No. 5~~
~~Calcium No. 6~~
~~Calcium No. 7~~
~~Calcium No. 8~~
~~Calcium No. 9~~
~~Calcium No. 10~~
~~Calcium No. 11~~
~~Calcium No. 12~~
~~Calcium No. 13~~
~~Calcium No. 14~~
~~Calcium No. 15~~
~~Calcium No. 16~~

87732
87733
87736
87737

Billy H
Billy I
Billy R
Billy S

87739

Billy Fraction

~~87749~~
~~87750~~
~~87751~~

~~S & F Assoc. Placer No. 23~~
~~S & F Assoc. Placer No. 25~~
~~S & F Assoc. Placer no. 26~~

207544
207545
207546
207547
207548

Libby 1B
Libby 1C
Libby 1D
Libby 1E
Libby 1F

207554
207555

Libby 2E
Libby 2F

207561
207562
207563

Gypsum Heart A
Gypsum Heart B
Gypsum Heart C

RECEIVED
31 21 27 00 00
Aug 27 11 23 AM 1997
PHOENIX, ARIZONA

SUPERIOR COMPANIES

RENTAL CLAIMS

(CONT.)

AMC SERIAL NUMBER

MINING CLAIM NAME

207564	Gypsum Heart 2A
207571	Gypsum Heart 4B
207572	Gypsum Heart 4C
207573	Gypsum Heart 4D P

207598	Mormon Flat A
207599	Mormon Flat B
207602	Mormon Flat E
207603	Mormon Flat F

207607	Wright River C
-------------------	---------------------------

207611	Troy D
--------	--------

260521	GH Mill Site 1
260522	GH Mill Site 2
260523	GH Mill Site 3
260524	GH Mill Site 4
260531	GH Mill Site 11
260532	GH Mill Site 12
260534	GH Mill Site 14
263074	GH Mill Site 15
263075	GH Mill Site 16

272763	Verde Star 8C
272764	Verde Star 8D
272765	Verde Star 8E
272767	Verde Star 10A
272768	Verde Star 10B
272769	Verde Star 10C
272770	Verde Star 10D
272771	Verde Star 10E
272772	Verde Star 10F
272773	Verde Star 10G
272774	Verde Star 10H
272783	Verde Star 13A
272784	Verde Star 13B
272786	Verde Star 13D
272788	Verde Star 13F
272790	Verde Star 13H

RECEIVED
SALT LAKE CITY OFFICE
AUG 27 11 23 AM '97
PHOENIX, ARIZONA



United States Department of the Interior

BUREAU OF LAND MANAGEMENT

Arizona State Office
222 North Central Avenue
Phoenix, AZ 85004-2203

In reply refer to:

AZ 952 Fax Machine
LANDS & MINERALS ADJUDICATION
PHONE # (602) 417-9518
FAX # (602) 417-9490

FAX TRANSMITTAL SHEET

DATE: 11/15/95

TO: Cerys Ayers

OFFICE: Phoenix Cement

FAX NUMBER: 520-634-3543

☐ Mary Jo Yeas, Supervisor Lands & Minerals Operations

☐ Judith Baier, Legal Instruments Examiner

☐ Robert Beltran, Legal Clerk

☐ Mary Hyde, Land Law Examiner

☐ Neel McBride, Land Law Examiner

☒ Dorie Morrison, Land Law Examiner

☐ Shelby Mustain, Legal Clerk

☐ Elsa Sandoval, Legal Clerk

☐ Dominic Sarracino, Land Law Examiner

☐ Laura Wood, Land Law Examiner

NUMBER OF PAGES (Including Transmittal Sheet) 12

IF FAX DOES NOT TRANSMIT PROPERLY, PLEASE CALL (602) 417-9518.

COMMENTS: Please provide the Serial #'s
for all of the Murray claims & Millstone
on the attached. Thanks
Steve

EXHIBIT "A"

MILL SITE LEGAL DESCRIPTIONS

GH NO. 1 MILL SITE

260521

This claim consists of approximately 5 acres being the West one half of the Northwest one quarter of Lot 2, Section 12 Township 13 North, Range 5 East of the Gila and Salt River Base and Meridian of Yavapai County, Arizona

GH NO. 2 MILL SITE

260522

This claim consists of approximately 5 acres being the East one half of the Northwest one quarter of Lot 2, Section 12 Township 13 North, Range 5 East of the Gila and Salt River Base and Meridian of Yavapai County, Arizona

GH NO. 3 MILL SITE

260523

This claim consists of approximately 5 acres being the East one half of the Southwest one quarter of Lot 2, Section 12 Township 13 North, Range 5 East of the Gila and Salt River Base and Meridian of Yavapai County, Arizona

GH NO. 4 MILL SITE

260524

This claim consists of approximately 5 acres being the West one half of the Southwest one quarter of Lot 2, Section 12 Township 13 North, Range 5 East of the Gila and Salt River Base and Meridian of Yavapai County, Arizona

GH NO. 5 MILL SITE

260525

This claim consists of approximately 5 acres being the West one half of the North one half of Lot 17, Section 12 Township 13 North, Range 5 East of the Gila and Salt River Base and Meridian of Yavapai County, Arizona

GH NO. 6 MILL SITE

260526

This claim consists of approximately 5 acres being the East one half of the North one half of Lot 17, Section 12 Township 13 North, Range 5 East of the Gila and Salt River Base and Meridian of Yavapai County, Arizona

GH NO. 7 MILL SITE

260527

This claim consists of approximately 5 acres being the West one half of the Northwest one quarter of Lot 7, Section 12 Township 13 North, Range 5 East of the Gila and Salt River Base and Meridian of Yavapai County, Arizona

PHOENIX, ARIZONA

JAN 16 1998

RECEIVED
B.L.M. AZ STATE OFFICE

3478 574

GH NO. 8 MILL SITE

260528

This claim consists of approximately 5 acres being the East one half of the Northwest one quarter of Lot 17, Section 12 Township 13 North, Range 5 East of the Gila and Salt River Base and Meridian of Yavapai County, Arizona

GH NO. 9 MILL SITE

260529

This claim consists of approximately 5 acres being the West one half of the South one half of Lot 17, Section 12 Township 13 North, Range 5 East of the Gila and Salt River Base and Meridian of Yavapai County, Arizona

GH NO. 10 MILL SITE

260530

This claim consists of approximately 5 acres being the East one half of the South one half of Lot 17, Section 12 Township 13 North, Range 5 East of the Gila and Salt River Base and Meridian of Yavapai County, Arizona

GH NO. 11 MILL SITE

~~260530~~

260531

This claim consists of approximately 5 acres being the West one half of the Southwest one quarter of Lot 7, Section 12 Township 13 North, Range 5 East of the Gila and Salt River Base and Meridian of Yavapai County, Arizona

GH NO. 12 MILL SITE

260532

This claim consists of approximately 5 acres being the East one half of the Southwest one quarter of Lot 7, Section 12 Township 13 North, Range 5 East of the Gila and Salt River Base and Meridian of Yavapai County, Arizona

GH NO. 13 MILL SITE

260533

This claim consists of approximately 5 acres being the West one half of Lot 18, Section 12 Township 13 North, Range 5 East of the Gila and Salt River Base and Meridian of Yavapai County, Arizona

GH NO. 14 MILL SITE

260534

This claim consists of approximately 5 acres being the East one half of Lot 18, Section 12 Township 13 North, Range 5 East of the Gila and Salt River Base and Meridian of Yavapai County, Arizona

GH NO. 15 MILL SITE

263074

This claim consists of approximately 2.71 acres being Lot 24, Section 12 Township 13 North, Range 5 East of the Gila and Salt River Base and Meridian of Yavapai County, Arizona

OCT 12 2 1997

RECEIVED
B.L.M. AZ STATE OFF.

3478 575

GH NO. 16 MILL SITE

263075

This claim consists of approximately 2.70 acres being Lot 25, Section 12 Township 13 North, Range 5 East of the Gila and Salt River Base and Meridian of Yavapai County, Arizona

GH NO. 17 MILL SITE

263076

This claim consists of approximately 0.05 acres being Lot 21, Section 12 Township 13 North, Range 5 East of the Gila and Salt River Base and Meridian of Yavapai County, Arizona

RECEIVED
B.L.M. AZ STATE OFFI
1991 OCT -2 P 1:24
PHOENIX, ARIZONA

EXHIBIT "A"

LEGAL DESCRIPTION PLACER CLAIMS

LIBBY 1B

~~207544~~ 207544

The claim consist of approximately 20 acres being the West one half of the Lot 7 of Section One Township 13 North, Range 5 East of the Gila and Salt River Base and Meridian of Yavapai County, Arizona.

LIBBY 1C

207545

The claim consist of approximately 20 acres being the all of Lot 14 of Section One Township 13 North, Range 5 East of the Gila and Salt River Base and Meridian of Yavapai County, Arizona.

LIBBY 1D

207546

The claim consist of approximately 20 acres being the West one half of Lot 9 of Section One Township 13 North, Range 5 East of the Gila and Salt River Base and Meridian of Yavapai County, Arizona.

LIBBY 1E

207547

The claim consist of approximately 20 acres being the East one half of Lot 9 of Section One Township 13 North, Range 5 East of the Gila and Salt River Base and Meridian of Yavapai County, Arizona.

LIBBY 1F

207548

The claim consist of approximately 20 acres being the West one half of Lot 10 of Section One Township 13 North, Range 5 East of the Gila and Salt River Base and Meridian of Yavapai County, Arizona.

LIBBY 2E

207554

The claim consist of approximately 20 acres being the all of lot 13 of Section One Township 13 North, Range 5 East of the Gila and Salt River Base and Meridian of Yavapai County, Arizona.

LIBBY 2F

207555

The claim consist of approximately 20 acres being the West one half of Lot 6 of Section One Township 13 North, Range 5 East of the Gila and Salt River Base and Meridian of Yavapai County, Arizona.

GYPSUM HEART A

207561

The claim consist of approximately 20 acres being the North one half of the Southeast one quarter of the Northwest one quarter of Section One Township 13 North, Range 5 East of the Gila and Salt River Base and Meridian of Yavapai County, Arizona.

207240.06/15009-002

303-3478 PAGE 577

RECEIVED
B.L.H. AZS STATE OFF.
1991 OCT 12 P 1:24
PHOENIX ARIZONA

GYPSUM HEART B

207562

The claim consist of approximately 20 acres being the East one half of the Southwest one quarter of the Northwest one quarter of Section One Township 13 North, Range 5 East of the Gila and Salt River Base and Meridian of Yavapai County, Arizona.

GYPSUM HEART C

207563

The claim consist of approximately 20 acres being the West one half of the Southwest one quarter of the Northwest one quarter of Section One Township 13 North, Range 5 East of the Gila and Salt River Base and Meridian of Yavapai County, Arizona.

GYPSUM HEART 2A

207564

The claim consist of approximately 20 acres being the East one half of the Southeast one quarter of the Southwest one quarter of Section One Township 13 North, Range 5 East of the Gila and Salt River Base and Meridian of Yavapai County, Arizona.

GYPSUM HEART 2B

207565

The claim consist of approximately 20 acres being the West one half of the Southeast one quarter of the Southwest one quarter of Section One Township 13 North, Range 5 East of the Gila and Salt River Base and Meridian of Yavapai County, Arizona.

GYPSUM HEART 2C

207566

The claim consist of approximately 20 acres being the East one half of the Southwest one quarter of the Southwest one quarter of Section One Township 13 North, Range 5 East of the Gila and Salt River Base and Meridian of Yavapai County, Arizona.

GYPSUM HEART 3A

207567

The claim consist of approximately 20 acres being the East one half of the Northeast one quarter of the Northeast one quarter of Section Eleven Township 13 North, Range 5 East of the Gila and Salt River Base and Meridian of Yavapai County, Arizona.

GYPSUM HEART 3B

207568

The claim consist of approximately 20 acres being the West one half of the Northeast one quarter of the Northeast one quarter of Section Eleven Township 13 North, Range 5 East of the Gila and Salt River Base and Meridian of Yavapai County, Arizona.

GYPSUM HEART 3C

207569

The claim consist of approximately 20 acres being the North one half of the Southeast one quarter of the Northeast one quarter of Section Eleven Township 13 North, Range 5 East of the Gila and Salt River Base and Meridian of Yavapai County, Arizona.

RECEIVED
B.L.M. AZ STATE
OFFICE
PHOENIX
ARIZONA
1991 OCT 1 1:24

GYPSUM HEART 4A

207570

The claim consist of approximately 20 acres being the East one half of the Northwest one quarter of the Northeast one quarter of Section Eleven Township 13 North, Range 5 East of the Gila and Salt River Base and Meridian of Yavapai County, Arizona.

GYPSUM HEART 4B

207571

The claim consist of approximately 20 acres being the West one half of the Northwest one quarter of the Northeast one quarter of Section Eleven Township 13 North, Range 5 East of the Gila and Salt River Base and Meridian of Yavapai County, Arizona.

GYPSUM HEART 4C

207572

The claim consist of approximately 20 acres being the West one half of the Southwest one quarter of the Northeast one quarter of Section Eleven Township 13 North, Range 5 East of the Gila and Salt River Base and Meridian of Yavapai County, Arizona.

GYPSUM HEART 4D

207573

The claim consist of approximately 20 acres being the East one half of the Southwest one quarter of the Northeast one quarter of Section Eleven Township 13 North, Range 5 East of the Gila and Salt River Base and Meridian of Yavapai County, Arizona.

MORMON FLAT A

207598

The claim consist of approximately 20 acres being the East one half of Lot 2 of Section Twelve Township 13 North, Range 5 East of the Gila and Salt River Base and Meridian of Yavapai County, Arizona.

MORMON FLAT C

207600

The claim consist of approximately 20 acres being the East one half of Lot 3 of Section Twelve Township 13 North, Range 5 East of the Gila and Salt River Base and Meridian of Yavapai County, Arizona.

MORMON FLAT D

207601

The claim consist of approximately 20 acres being the West one half of Lot 3 of Section Twelve Township 13 North, Range 5 East of the Gila and Salt River Base and Meridian of Yavapai County, Arizona.

TROY D

207611

The claim consist of approximately 20 acres being the West one half of Lot 20 and a part of Lot 6 of Section Twelve Township 13 North, Range 5 East of the Gila and Salt River Base and Meridian of Yavapai County, Arizona.

GLEN CANYON A

207574

The claim consist of approximately 20 acres being the East one half of the Northeast one quarter of the Southwest one quarter of Section One Township 13 North, Range 5 East of the Gila and Salt River Base and Meridian of Yavapai County, Arizona.

GLEN CANYON B

207 575

The claim consist of approximately 20 acres being the West one half of the Northeast one quarter of the Southwest one quarter of Section One Township 13 North, Range 5 East of the Gila and Salt River Base and Meridian of Yavapai County, Arizona.

GLEN CANYON C

207576

The claim consist of approximately 20 acres being the East one half of the Northwest one quarter of the Southwest one quarter of Section One Township 13 North, Range 5 East of the Gila and Salt River Base and Meridian of Yavapai County, Arizona.

GLEN CANYON D

207577

The claim consist of approximately 20 acres being the West one half of the Northwest one quarter of the Southwest one quarter of Section One Township 13 North, Range 5 East of the Gila and Salt River Base and Meridian of Yavapai County, Arizona.

VERDE STAR 8C

272 763

This placer claim has been located with exterior limits conforming to the rectangular subdivision of the public lands survey of the United States and is described as the W1/2SW1/4SE1/4 of Section 4, T 13 N, R 5 E, G&SRB&M, Yavapai County, State of Arizona, containing 20 acres more or less.

VERDE STAR 8D

272764

This placer claim has been located with exterior limits conforming to the rectangular subdivision of the public lands survey of the United States and is described as the E1/2SW1/4SE1/4 of Section 4, T 13 N, R 5 E, G&SRB&M, Yavapai County, State of Arizona, containing 20 acres more or less.

VERDE STAR 8E

272765

This placer claim has been located with exterior limits conforming to the rectangular subdivision of the public lands survey of the United States and is described as the W1/2SE1/4SE1/4 of Section 4, T 13 N, R 5 E, G&SRB&M, Yavapai County, State of Arizona, containing 20 acres more or less.

VERDE STAR 10A

272767

This placer claim has been located with exterior limits conforming to the rectangular subdivision of the public lands survey of the United States and is described as the W1/2NW1/4NE1/4 of Section 9, T 13 N, R 5 E, G&SRB&M, Yavapai County, State of Arizona, containing 20 acres more or less.

⑧

VERDE STAR 10B

272768

This placer claim has been located with exterior limits conforming to the rectangular subdivision of the public lands survey of the United States and is described as the W1/2SW1/4NE1/4 of Section 9, T 13 N, R 5 E, G&SRB&M, Yavapai County, State of Arizona, containing 20 acres more or less.

VERDE STAR 10C

272769

This placer claim has been located with exterior limits conforming to the rectangular subdivision of the public lands survey of the United States and is described as the E1/2NW1/4NE1/4 of Section 9, T 13 N, R 5 E, G&SRB&M, Yavapai County, State of Arizona, containing 20 acres more or less.

VERDE STAR 10D

272770

This placer claim has been located with exterior limits conforming to the rectangular subdivision of the public lands survey of the United States and is described as the E1/2SW1/4NE1/4 of Section 9, T 13 N, R 5 E, G&SRB&M, Yavapai County, State of Arizona, containing 20 acres more or less.

VERDE STAR 10E

272771

This placer claim has been located with exterior limits conforming to the rectangular subdivision of the public lands survey of the United States and is described as the W1/2NE1/4NE1/4 of Section 9, T 13 N, R 5 E, G&SRB&M, Yavapai County, State of Arizona, containing 20 acres more or less.

VERDE STAR 10F

272772

This placer claim has been located with exterior limits conforming to the rectangular subdivision of the public lands survey of the United States and is described as the W1/2SE1/4NE1/4 of Section 9, T 13 N, R 5 E, G&SRB&M, Yavapai County, State of Arizona, containing 20 acres more or less.

VERDE STAR 10G

272773

This placer claim has been located with exterior limits conforming to the rectangular subdivision of the public lands survey of the United States and is described as the E1/2NE1/4NE1/4 of Section 9, T 13 N, R 5 E, G&SRB&M, Yavapai County, State of Arizona, containing 20 acres more or less.

VERDE STAR 10H

272774

This placer claim has been located with exterior limits conforming to the rectangular subdivision of the public lands survey of the United States and is described as the E1/2SE1/4NE1/4 of Section 9, T 13 N, R 5 E, G&SRB&M, Yavapai County, State of Arizona, containing 20 acres more or less.

RECEIVED
B.L.M. AZ STATE OFFICE

VERDE STAR 13A

272783

This placer claim has been located with exterior limits conforming to the rectangular subdivision of the public lands survey of the United States and is described as the W1/2NW1/4NW1/4 of Section 10, T 13 N, R 5 E, G&SRB&M, Yavapai County, State of Arizona, containing 20 acres more or less.

VERDE STAR 13B

272784

This placer claim has been located with exterior limits conforming to the rectangular subdivision of the public lands survey of the United States and is described as the W1/2SW1/4NW1/4 of Section 10, T 13 N, R 5 E, G&SRB&M, Yavapai County, State of Arizona, containing 20 acres more or less.

VERDE STAR 13D

272786

This placer claim has been located with exterior limits conforming to the rectangular subdivision of the public lands survey of the United States and is described as the E1/2SW1/4NW1/4 of Section 10, T 13 N, R 5 E, G&SRB&M, Yavapai County, State of Arizona, containing 20 acres more or less.

VERDE STAR 13E

272788

This placer claim has been located with exterior limits conforming to the rectangular subdivision of the public lands survey of the United States and is described as the W1/2SE1/4NW1/4 of Section 10, T 13 N, R 5 E, G&SRB&M, Yavapai County, State of Arizona, containing 20 acres more or less.

VERDE STAR 13H

272790

This placer claim has been located with exterior limits conforming to the rectangular subdivision of the public lands survey of the United States and is described as the E1/2SE1/4NW1/4 of Section 10, T 13 N, R 5 E, G&SRB&M, Yavapai County, State of Arizona, containing 20 acres more or less.

BILLY H

87732

The claim consists of approximately 160 acres being the East one half of the West one half of Section 22, Township 13 North, Range 5 East of the Gila and Salt River Base and Meridian of Yavapai County, Arizona.

BILLY I

87733

The claim consists of approximately 160 acres being the Northeast one quarter of Section 22, Township 13 North, Range 5 East of the Gila and Salt River Base and Meridian of Yavapai County, Arizona.

PHOENIX, ARIZONA

SZ: 1 2-100 160

RECEIVED
B.L.M. AZ STATE OFFICE
03/13/98

207240.06/115009-002

3478 582

9

BILLY R

87736

The claim consists of approximately 160 acres being the Southeast one quarter of Section 22, Township 13 North, Range 5 East of the Gila and Salt River Base and Meridian of Yavapai County, Arizona.

BILLY S

87737

The claim consists of approximately 160 acres being the Northeast one quarter of Section 27, Township 13 North, Range 5 East of the Gila and Salt River Base and Meridian of Yavapai County, Arizona.

BILLY FRACTION

87739

The claim consists of approximately 120 acres being the East one half of the Northwest one quarter and the Southwest one quarter of the Northwest one quarter of Section 27, Township 13 North, Range 5 East of the Gila and Salt River Base and Meridian of Yavapai County, Arizona.

RECEIVED
B.L.M. AZ STATE OFFICE
1997 OCT - 2 P 1:25
PHOENIX, ARIZONA

RECEIVED
B.L.M. AZ STATE OFFICE

RECEIVED
B.L.M. AZ STATE OFFICE

RECEIVED
B.L.M. AZ STATE OFFICE



3478



**SUPERIOR
COMPANIES**

100 West Coolidge

• Phoenix, Arizona 85013

• (602) 230-9300

• FAX (602) 230-0189

November 28, 1990

Bureau of Land Management
P. O. Box 16563
Phoenix, AZ 85011

RE: Address Change

Gentlemen:

I noticed on one of your latest correspondences to our company that the address you used is an extremely outdated one.

I would like you to change the address in your records for Superior Companies to:

Superior Companies
100 W. Coolidge
Phoenix, AZ 85013

Phone: (602) 230-9300
FAX: (602) 230-0189

The mining claims that this change affects are on the attached listing of claims in AMC number order.

If there are any questions, please contact me at (602) 230-9300.

Thank you for your assistance.

Sincerely,

SUPERIOR COMPANIES

Candice L. Sterusky

Candice L. Sterusky
Administrative Assistant

Attachment: 1

RECEIVED
B.L.M. AZ STATE OFFICE

NOV 30 1990

7:45 A.M.
PHOENIX, ARIZONA

87527

87712

207543

272753

260521

263074

epi

ENTERED IN COMPUTER

12-4-90
epi

MINING CLAIMS FOR SUPERIOR COMPANIES
SERIAL NUMBER ORDER

<u>Serial Number (AMC NUMBER)</u>	<u>Claim Name</u>
✓ 87527 through 87541	Drake Limestone Nos. 1 - 15
✓ 87712 through 87727	Calcium Nos. 1 - 16
✓ 87728 through 87739	Billy D through J; Q - T and Billy Fraction
✓ 87749 through 87751	S & F Assoc. Placer Nos. 23, 25, 26
✓ 87752 through 87758	Superior Limestone Nos. 1 - 7
✓ 207543 through 207549	Libby 1A - 1G
✓ 207550 through 207556	Libby 2A - 2G
✓ 207557 through 207560	Gypsum Queen A - D
✓ 207561 through 207563	Gypsum Heart A - C
✓ 207564 through 207566	Gypsum Heart 2A - 2C
✓ 207567 through 207569	Gypsum Heart 3A - 3C
✓ 207570 through 207573	Gypsum Heart 4A - 4D
✓ 207574 through 207577	Glen Canyon A - D
✓ 207578 through 207593	Verde Star 14A - 14H and Verde Star 17A - 17H
✓ 207594 through 207595	Diamond Creek A - B
✓ 207596 through 207597	Cliff Dweller E - F
✓ 207598 through 207604	Mormon Flat A - G
✓ 207605 through 207607	Virgin River A - C
✓ 207608 through 207615	Troy A - H
✓ 207616 through 207617	Woody Fraction A - B
✓ 207618 through 207619	Cliff Dweller Fraction A - B
✓ 272753 through 272760	Verde Star 5A - 5H
✓ 272761 through 272766	Verde Star 8A - 8F
✓ 272767 through 272774	Verde Star 10A - 10H
✓ 272775 through 272782	Verde Star 12A - 12H
✓ 272783 through 272790	Verde Star 13A - 13H
✓ 260521 through 260534	GH Mill Sites 1 - 14
✓ 263074 through 263076	GH Mill Sites 15 - 17

RECEIVED
B.L.M. AZ STATE OFFICE
NOV 30 1990
7:45 A.M.
PHOENIX, ARIZONA

NOTICE!!

These documents have been scanned!

Do not place un-scanned documents beneath this notice!

Do not remove this notice from this file!

GPO Jacket No. 560-102
Print Order 61540
Rise Business Services, LLC
Job=AZ15 8/2/2019



Box Number= AZ15210



Claim Begin-End: AMC207543-AMC207619

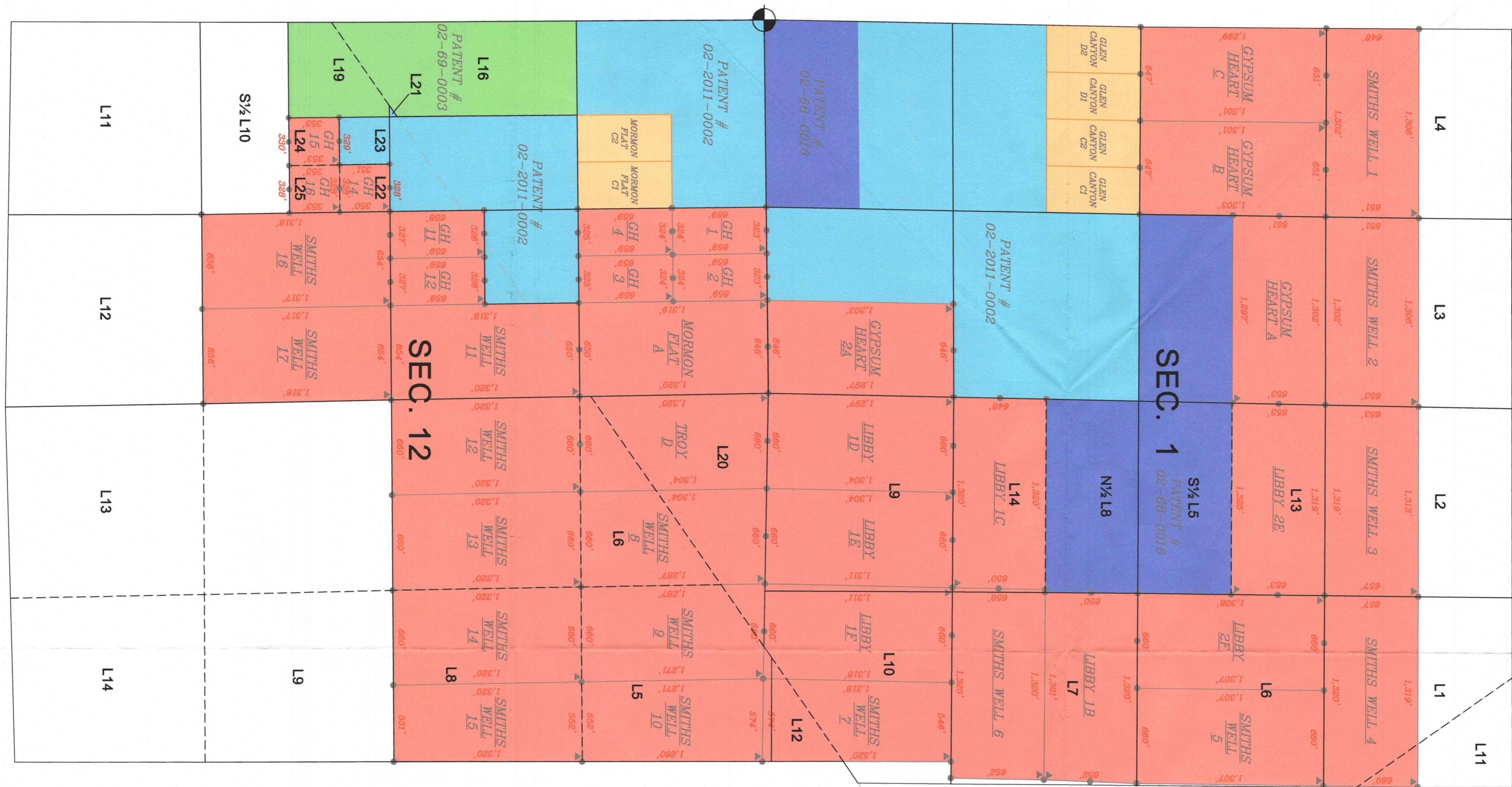
6 Location Notices-Amendments and Supporting Documents



AZ15210-7

AMC196365-AMC210385


APPENDIX 2. MAP OF 39 AMENDED CLAIMS IN APRIL 2015 BY PHOENIX CEMENT COMPANY LOCATED IN SECTIONS 1 AND 12 OF TOWNSHIP 13 NORTH RANGE 5 EAST OF THE GILA AND SALT RIVER BASE AND MERIDIAN, ARIZONA.



PATENT #
02-68-0016

PATENT #
02-69-0003

PATENT #
02-2011-0002



UNPATENTED CLAIM
AMENDED IN 2015

UNPATENTED MILL SITE CLAIM
LOCATED IN 2014

660' DIMENSION
2015 AMENDED CLAIM

● MONUMENT
2015 AMENDED CLAIM

▲ LOCATION NOTICE
2015 AMENDED CLAIM

LINE
BLM SECTION

LINE
2014 MILL SITE CLAIM

LINE
2015 AMENDED CLAIM

P.O. BOX 428
CLARKDALE, AZ 86324
(928) 634-2261

SCALE: 1"=500'
DRAWN BY BL
CHECKED BY RP
DATE: 7/24/2015

PHOENIX CEMENT

Phoenix Cement Company a Division of the Salt River Pima
Maricopa Indian Community, a Federally-recognized Indian
tribe, doing business as Salt River Materials Group



Amc 267543
Amc 355391
Amc 260521
Amc 263074

RECEIVED
BLM AZ STATE OFFICE
2015 JUL 29 P 3:40
PHOENIX, ARIZONA

July 24, 2015

Bureau of Land Management
One North Central Avenue
Suite 800
Phoenix, AZ 85004-4427

Attention: Rod Ebert

Subject: Clarification of 39 Amended Claims by PCC Located in Sections 1 and 12, T13N R5E

Dear Mr. Ebert,

This letter is in response to your phone call on July 21, 2015 in which we discussed the recent amendment of 39 placer and mill site mining claims (The Claims) of Phoenix Cement Company (PCC), a Division of the Salt River Pima-Maricopa Indian Community, a Federally recognized Indian tribe, doing business as Salt River Materials Group, located in Sections 1 and 12 of Township 13N R5E of the Gila and Salt River Base and Meridian, Arizona. The Claims are listed in Appendix 1 and were amended in order to correct technical errors in the paperwork and relocate the claim monuments to the proper locations. The map provided in Appendix 2 shows the locations of the claims in relation to each other as well as patented ground owned by PCC in Sections 1 and 12.

On May 11, 2011, patent Number 02-2011-0002 was issued to Superior Companies, an Arizona Corporation, from which, PCC acquired all assets relating to land, mine site, and claims of the Verde Gypsum Mine on September 11, 1997. Since receiving patent, PCC has been trying to ensure that all issues regarding land and mining claim ownership are correct. PCC employed a professional surveyor to survey and mark the boundary of the patented claims. I reviewed our unpatented claims with the results of the survey and found technical and legal description errors in The Claims. Some of The Claims were located based on improper section breakdown or located prior to the BLM survey and filing of the official Section 12 plat on November 13, 1986. Because of the complexity in determining where the corners of The Claims should be, I started



July 24, 2015

Page 2

out with a proper breakdown of the sections per the plats, and then laid out The Claims logically from what I perceived to be the original intention of each claim fitting the aliquots and lots in addition to the maximum dimensions of 1,320 ft. by 660 ft. If land was added to a claim by doing this, the adjacent claims would have been reduced in size. This was done not in an attempt to locate more ground, but to clean up The Claims without creating any gaps or overlaps.

PCC would like to make every effort to make the claims that it owns as proper as possible and follow all applicable mining laws. If you have any other questions, please contact me at (928) 634-2261 x 8074.

Best Regards,



Brian Langford

Senior Mining Engineer

RECEIVED
BLM AZ STATE OFFICE
2015 JUL 29 P 3:40
PHOENIX, ARIZONA

Appendix 1. 39 Mining Claims Amended in 2015 by PCC located in T13N, R5E

Claim	Location	BLM	Location	Original Location	Amendment	Amendment
Name	T13N R5E	AMC #	Date	Book/Page or Doc #	Date	Doc#
Libby 1B	Sec 1	207544	9/5/1983	Book 1570/ 700-701	4/6/2015	2015-0017752
Libby 1C	Sec 1	207545	9/5/1983	Book 1570/ 702-703	4/7/2015	2015-0017753
Libby 1D	Sec 1	207546	9/7/1983	Book 1570/ 704-705	4/6/2015	2015-0017754
Libby 1E	Sec 1	207547	9/7/1983	Book 1570/ 706-707	4/7/2015	2015-0017755
Libby 1F	Sec 1, 12	207548	9/7/1983	Book 1570/ 708-709	4/7/2015	2015-0017756
Libby 2E	Sec 1	207554	9/5/1983	Book 1570/ 664-665	4/2/2015	2015-0017757
Libby 2F	Sec 1	207555	9/5/1983	Book 1570/ 666-667	4/2/2015	2015-0017758
Gypsum Heart A	Sec 1	207561	9/4/1983	Book 1570/ 678-679	4/2/2015	2015-0017748
Gypsum Heart B	Sec 1	207562	9/3/1983	Book 1570/ 680-681	4/6/2015	2015-0017749
Gypsum Heart C	Sec 1	207563	9/3/1983	Book 1570/ 682-683	4/6/2015	2015-0017750
Gypsum Heart 2A	Sec 1	207564	9/3/1983	Book 1570/ 692-693	4/6/2015	2015-0017751
Mormon Flat A	Sec 12	207598	9/8/1983	Book 1570/ 756-757	4/7/2015	2015-0017759
Troy D	Sec 12	207611	9/8/1983	Book 1570/ 776-777	4/7/2015	2015-0017777
Smith's Well #1	Sec 1	355391	2/24/2001	Book 3813/ 547	4/6/2015	2015-0017760
Smith's Well #2	Sec 1	355392	2/24/2001	Book 3813/ 548	4/6/2015	2015-0017761
Smith's Well #3	Sec 1	355393	2/24/2001	Book 3813/ 549	4/2/2015	2015-0017762
Smith's Well #4	Sec 1	355394	2/24/2001	Book 3813/ 550	4/2/2015	2015-0017763
Smith's Well #5	Sec 1	355395	2/24/2001	Book 3813/ 551	4/2/2015	2015-0017764
Smith's Well #6	Sec 1	355396	2/24/2001	Book 3813/ 552	4/6/2015	2015-0017765
Smith's Well #7	Sec 1, 12	355397	2/24/2001	Book 3813/ 553	4/7/2015	2015-0017766
Smith's Well #8	Sec 12	355398	2/24/2001	Book 3813/ 554	4/7/2015	2015-0017767
Smith's Well #9	Sec 12	355399	2/24/2001	Book 3813/ 555	4/7/2015	2015-0017768
Smith's Well #10	Sec 12	355400	2/24/2001	Book 3813/ 556	4/7/2015	2015-0017769
Smith's Well #11	Sec 12	355401	2/24/2001	Book 3815/ 213	4/8/2015	2015-0017770
Smith's Well #12	Sec 12	355402	2/24/2001	Book 3815/ 214	4/8/2015	2015-0017771
Smith's Well #13	Sec 12	355403	2/24/2001	Book 3815/ 557	4/8/2015	2015-0017772
Smith's Well #14	Sec 12	355404	2/24/2001	Book 3815/ 215	4/8/2015	2015-0017773
Smith's Well #15	Sec 12	355405	2/24/2001	Book 3815/ 216	4/8/2015	2015-0017774
Smith's Well #16	Sec 12	355406	2/24/2001	Book 3815/ 217	4/8/2015	2015-0017775
Smith's Well #17	Sec 12	355407	2/24/2001	Book 3815/ 218	4/14/2015	2015-0017776
GH1	Sec 12	260521	9/24/1986	Book 1866/ 275-276	4/7/2015	2015-0017739
GH2	Sec 12	260522	9/24/1986	Book 1866/ 277-278	4/7/2015	2015-0017740
GH3	Sec 12	260523	9/24/1986	Book 1866/ 279-280	4/8/2015	2015-0017741
GH4	Sec 12	260524	9/24/1986	Book 1866/ 281-282	4/8/2015	2015-0017742
GH11	Sec 12	260531	9/24/1986	Book 1866/ 295-296	4/8/2015	2015-0017743
GH 12	Sec 12	260532	9/24/1986	Book 1866/ 297-298	4/8/2015	2015-0017744
GH 14	Sec 12	260534	9/24/1986	Book 1866/ 301-302	4/8/2015	2015-0017745
GH 15	Sec 12	263074	12/3/1986	Book 1881/ 550-551	4/14/2015	2015-0017746
GH 16	Sec 12	263075	12/3/1986	Book 1881/ 548-549	4/14/2015	2015-0017747

PL-359

SERIAL NUMBER

AR031695

NAMES OF MINING CLAIMS

Billy F, G, H, R, SWoody FractionCliff Dweller FractionBilly Fraction

LEGAL DESCRIPTION

13N-5ESee 14, 15, 16, 22, 27

CLAIMS WERE FILED UNDER FLPMA



SEE LEAD FILE NUMBER A MC:

87712

and

207543

CLAIMS WERE NOT FOUND TO BE FILED UNDER FLPMA - THEREFORE, THE CASE WAS CLOSED ON:

BY: _____

LANDS ARE NO LONGER WITHDRAWN - THEREFORE, THE CASE WAS CLOSED ON:

BY: _____

ORIGINALLY THE PLAT: WAS NOTED ☒ WAS NOT NOTED ☐HI: WAS NOTED ☒ WAS NOT NOTED ☐THE RECORDS CAN BE NOTED ACCORDINGLY ☐

STATE OF ARIZONA, County of Yavapai—ss **31530**
I do hereby certify that the within instrument was filed and recorded at the request of **H. Mason Coggin PE & LS**
on **SEP 21 '83 - 10 00 AM** o'clock **1570** book **1570** Official Records Page **652-6550**
Records of Yavapai County, Arizona. WITNESS my hand and official seal the day and year first above written.

MICROFILMED

PATSY C. JENNEY County Recorder

By

[Signature]

Deputy

H. MASON COGGIN PE & LS

317 EAST GRISWOLD

PHOENIX, ARIZONA 85020

(602) 944-3763

Sep. 19, 1983



INDEXED

A MC 20754315

US Bureau of Land Management
Arizona Office
and
Yavapai County Recorder

Please record the enclosed Placer Claims in accordance with this list: Please return the filled or recorded copies to me in the attached stamped envelope.

	DATE OF LOCATION	DESCRIPTION
		SECTION 1 T13N R5E
1 Libby 2a,	9/4/1983	the east one half of Lot 1 and all of lot 11
2 Libby 2b,	9/4/1983	the west one half of Lot 1
3 Libby 2c,	9/4/1983	the east one half of Lot 2
4 Libby 2d,	9/4/1983	the west one half of Lot 2
5 Libby 2e,	9/5/1983	all of lot 13
6 Libby 2f,	9/5/1983	west one half of Lot 6
7 Libby 2g,	9/5/1983	east one half of Lot 6
8 Gypsum Queen A,	9/4/1983	east one half of Lot 3
9 Gypsum Queen B,	9/4/1983	west one half of Lot 3
10 Gypsum Queen C,	9/4/1983	east one half of Lot 4
11 Gypsum Queen D,	9/4/1983	west one half of Lot 4
12 Gypsum Heart A,	9/4/1983	north one half of the southeast one quarter of the northwest one quarter
13 Gypsum Heart B,	9/3/1983	east one half of the southwest one quarter of the northwest one quarter
14 Gypsum Heart C,	9/3/1983	west one half of the southwest one quarter of the northwest one quarter
15 Glen Canyon A,	9/3/1983	east one half of the northeast one quarter of the southwest one quarter
16 Glen Canyon B,	9/3/1983	west one half of the northeast one quarter of the southwest one quarter
17 Glen Canyon C,	9/3/1983	east one half of the northwest one quarter of the southwest one quarter
18 Glen Canyon D,	9/3/1983	west one half of the northwest one quarter of the southwest one quarter
19 Gypsum Heart 2 A,	9/3/1983	east one half of the southeast one quarter of the southwest one quarter
20 Gypsum Heart 2 B,	9/3/1983	west one half of the southeast one quarter of the southwest one quarter
21 Gypsum Heart 2 C,	9/3/1983	north one half of the southwest one quarter of the southwest one quarter
22 Libby 1 A,	9/5/1983	east one half of the Lot 7
23 Libby 1 B,	9/5/1983	west one half of the Lot 7
24 Libby 1 C,	9/5/1983	all of Lot 14
25 Libby 1 D,	9/7/1983	west one half of Lot 9

RECEIVED
B.L.M. AZ STATE OFFICE

OCT 17 1983

07.45 A.M.
PHOENIX, ARIZONA

1570 652

26 Libby 1 E,	9/7/1983	east one half of Lot 9
27 Libby 1 F,	9/7/1983	west one half of Lot 10
28 Libby 1 G,	9/7/1983	east one half of Lot 10 and all of lot 12

SECTION 11, T 13 N. R 5 E.

29 Gypsum Heart 3 A,	9/1/1983	East one half of the Northeast one quarter of the Northeast one quarter
30 Gypsum Heart 3 B,	9/1/1983	West one half of the Northeast one quarter of the Northeast one quarter
31 Gypsum Heart 3 C,	9/1/1983	North one half of the Southeast one quarter of the Northeast one quarter
32 Gypsum Heart 4 A,	9/2/1983	East one half of the Northwest one quarter of the Northeast one quarter
33 Gypsum Heart 4 B,	9/2/1983	West one half of the Northwest one quarter of the Northeast one quarter
34 Gypsum Heart 4 C,	9/2/1983	West one half of the Southwest one quarter of the Northeast one quarter
35 Gypsum Heart 4 D,	9/2/1983	East one half of the Southwest one quarter of the Northeast one quarter
36 Diamond Creek A,	9/10/1983	East one half of Lot 17
37 Diamond Creek B,	9/10/1983	West one half of lot 17
38 Verde Star 17A,	9/9/1983	East one half of Lot 13
39 Verde Star 17B,	9/9/1983	West one half of Lot 13
40 Verde Star 17C,	9/9/1983	East one half of Lot 14
41 Verde Star 17D,	9/9/1983	West one half of Lot 14
42 Verde Star 17E,	9/9/1983	West one half of Lot 15
43 Verde Star 17F,	9/2/1983	East one half of Lot 15
44 Verde Star 17G,	9/2/1983	West one half of Lot 16
45 Verde Star 17H,	9/2/1983	East one half of Lot 16
46 Cliff Dweller E,	9/11/1983	West one half of Lot 5
47 Cliff Dweller F,	9/11/1983	East one half of Lot 5

BOOK 1570 PAGE 653

RECEIVED
B.L.M. AZ STATE OFFICE

OCT 17 1983

07.45 A.M.
PHOENIX, ARIZONA

SECTION 12 T13N R5E

48 Mormon Flat D,	9/8/1983	West one half of Lot 3
49 Mormon Flat C,	9/8/1983	East one half of Lot 3
50 Mormon Flat B,	9/8/1983	West one half of Lot 2
51 Mormon Flat A,	9/8/1983	East one half of Lot 2
52 Mormon Flat E,	9/8/1983	All of Lot 17
53 Mormon Flat F,	9/8/1983	West one half of Lot 7
54 Mormon Flat G,	9/8/1983	East one half of Lot 7
55 Virgin River A,	9/8/1983	East one half of the Northeast one quarter of the southwest one quarter
56 Virgin River B,	9/8/1983	West one half of the Northeast one quarter of the southwest one quarter
57 Virgin River C,	9/8/1983	All of lot 18
58 Troy A,	9/8/1983	East one half of lot 5
59 Troy B,	9/8/1983	West one half of lot 5 and a part of lot 20
60 Troy C,	9/8/1983	East one half of lot 20 and a part of lot 6
61 Troy D,	9/8/1983	West one half of lot 20 and a part of lot 6
62 Troy E,	9/8/1983	East one half of the southwest one quarter of the northeast one quarter
63 Troy F,	9/8/1983	West one half of the southwest one quarter of the northeast one quarter
64 Troy G,	9/8/1983	West one half of Lot 8
65 Troy H,	9/8/1983	East one half of Lot 8

AME 207543

SECTION 10 T13N R5E

66 Verde Star 14 A,	9/7/1983	East one half of the northeast one quarter of the southeast one quarter
67 Verde Star 14 B,	9/7/1983	West one half of the northeast one quarter of the southeast one quarter
68 Verde Star 14 C,	9/7/1983	East one half of the northwest one quarter of the southeast one quarter
69 Verde Star 14 D,	9/7/1983	West one half of the northwest one quarter of the southeast one quarter
70 Verde Star 14 E,	9/7/1983	West one half of the southwest one quarter of the southeast one quarter
71 Verde Star 14 F,	9/7/1983	East one half of the southwest one quarter of the southeast one quarter
72 Verde Star 14 G,	9/7/1983	West one half of the southeast one quarter of the southeast one quarter
73 Verde Star 14 H,	9/7/1983	East one half of the southeast one quarter of the southeast one quarter

RECEIVED
B.L.M. AZ STATE OFFICE BOOK 1570 PAGE 654

OCT 17 1983

07.45 A.M.
PHOENIX, ARIZONA

SECTION 15 T13N R5E
Filed under the Act of August 11, 1955


74 Woody Fraction A, 9/11/1983 East one half of lot 2
75 Woody Fraction B, 9/11/1983 West one half of Lot 2

SECTION 14 T13N R5E
Filed under the Act of August 11, 1955

76 Cliff Dweller Fraction A, 9/11/1983 East one half of Lot 1
77 Cliff Dweller Fraction B, 9/11/1983 West one half of Lot 1

Attached is my check for \$_____

Sincerely,


H. Mason Coggan

BOOK 1570 PAGE 655

AMC 207543

RECEIVED
B.L.M. AZ STATE OFFICE

OCT 17 1983

07.45 A.M.
PHOENIX, ARIZONA

NOTICE OF MINING LOCATION PLACER CLAIM

A MC 207543

NOTICE IS HEREBY GIVEN THAT THE Libby 1 A PLACER MINING CLAIM has been relocated over a portion of the Libby Association Placer Claim by H. Mason Coggin a citizen of the United States acting for SUPERIOR COMPANIES whose address is Post Office Box 6497 Phoenix, Arizona 85005

The general course of this claim is North South and it is situated in the Verde Mining District, Yavapai County, Arizona.

This claim is approximately 1320 feet long and 660 feet in width. The claim runs from the location monument on which this notice is posted 1300 feet in a South direction to the South end line and 20 feet in a North direction to the North end line.

The claim consist of approximately 20 acres being the East one half of the Lot 7 of Section One Township 13 North, Range 5 East of the Gila and Salt River Base and Meridian of Arizona.

The claim boundaries are marked on the ground by six white PVC pipe monuments, one at each corner and one at the center of each end line of the claim. A map of this claim showing its location is recorded with the Yavapai County Recorder and the BLM.

The Southeast corner of this claim is approximately 90 feet West and 3960 feet South from the northeast corner of Section 1 Township 13 North, Range 5 East of the Gila and Salt River Base and Meridian of Arizona.

DATED AND POSTED on the ground this 5th day of September 1983.

BOOK 1570 PAGE 698


H. Mason Coggin
H. Mason Coggin
LOCATOR

RECEIVED
B.L.M. AZ STATE OFFICE

OCT 17 1983

07.45 A.M.
PHOENIX, ARIZONA

INDEXED

	Instrument # 31572
	Recorded Official Records of Yavapai County, Arizona.
SEP 21 '83 - 10 00 AM	
at the request of <i>H. Mason Coggin</i>	
PATSY C. JENNEY, County Recorder	
Deputy <i>Patricia M. Neenan</i>	

MICROFILMED

1-2

When Recorded, Mail to:

Brian Langford
Phoenix Cement Company
P.O. Box 428
Clarkdale, AZ 86324



Amended Notice of Mining Location – Placer Claim

Notice is hereby given that **Phoenix Cement Company**, a Division of the Salt River Pima Maricopa Indian Community, a Federally-recognized Indian tribe, doing business as Salt River Materials Group, with mailing address P.O. Box 428, Clarkdale, AZ 86324, by its undersigned agent, makes this amended location of the **LIBBY 1B** placer claim located in the Camp Verde Mining District, Yavapai County, Arizona. This claim was originally staked on the 5th day of September, 1983 by Superior Companies and conveyed to Phoenix Cement Company by Quitclaim Deed dated 9/11/1997 and recorded in the Yavapai County Recorder's Office Book 3478 Page 573.

This claim consists of approximately 19.6 acres, more or less, and is more particularly described as consisting of a portion of Lot 7 of Section 1, T. 13 N, R. 5 E, Gila and Salt River Base and Meridian, Arizona.

The general course of this claim is from East to West. The length of this claim is 1,319 feet on the north line and 1,320 feet on the south line. The width of this claim is 652 feet on the east end line and 650 feet on the west end line. This amended location monument is located 33 feet west of the east end line and 1,269 feet east of the west end line.

This amended location monument and notice is located 2,009 feet north and 5,226 feet east of a BLM brass cap being the Southwest corner of Section 1. The claim runs from this location monument 50 feet southeast to the SE corner, a monument, the point of beginning; thence 1,301 feet westward to the SW corner, a monument; thence 650 feet northward to the NW corner, a monument; thence 1,320 feet eastward to the NE corner, a monument; thence 652 feet southward to the point of beginning.

This claim is marked by seven substantial posts; the location monument, one at each corner and one at the center of each end line. All monuments are appropriately labeled 1 1/2" x 1 1/2" wood posts extending 4 feet above the ground.

The original location notice and earlier amended location notice(s), if any, are recorded in the Official Records of Yavapai County, Arizona, and filed with the Bureau of Land Management Arizona State Office, as follows:

Claim Name	Date	YC Recorder Book / Page	BLM AMC #
LIBBY 1B	9/5/83	B1570 P700	AMC 207544

This amended location is made for the purposes of adjusting the boundaries of said claim and correcting any defects which may exist in the original location or the record thereof, hereby waiving no rights acquired under and by virtue of said original location.

The undersigned claims the ground as described above and set forth on the attached map of Section 1, Township 13 North, Range 5 East, Gila and Salt River Base and Meridian, Arizona.

Located and posted on the ground this 6th day of April, 2015.


Locator

Phoenix Cement Company (Owner)

Brian Langford

(Agent)

RECEIVED
AZ STATE OFFICE



AMC 207544

MAP OF AMENDED PLACER CLAIM LOCATION

Verde Mining District Yavapai County, Arizona

Libby 1B

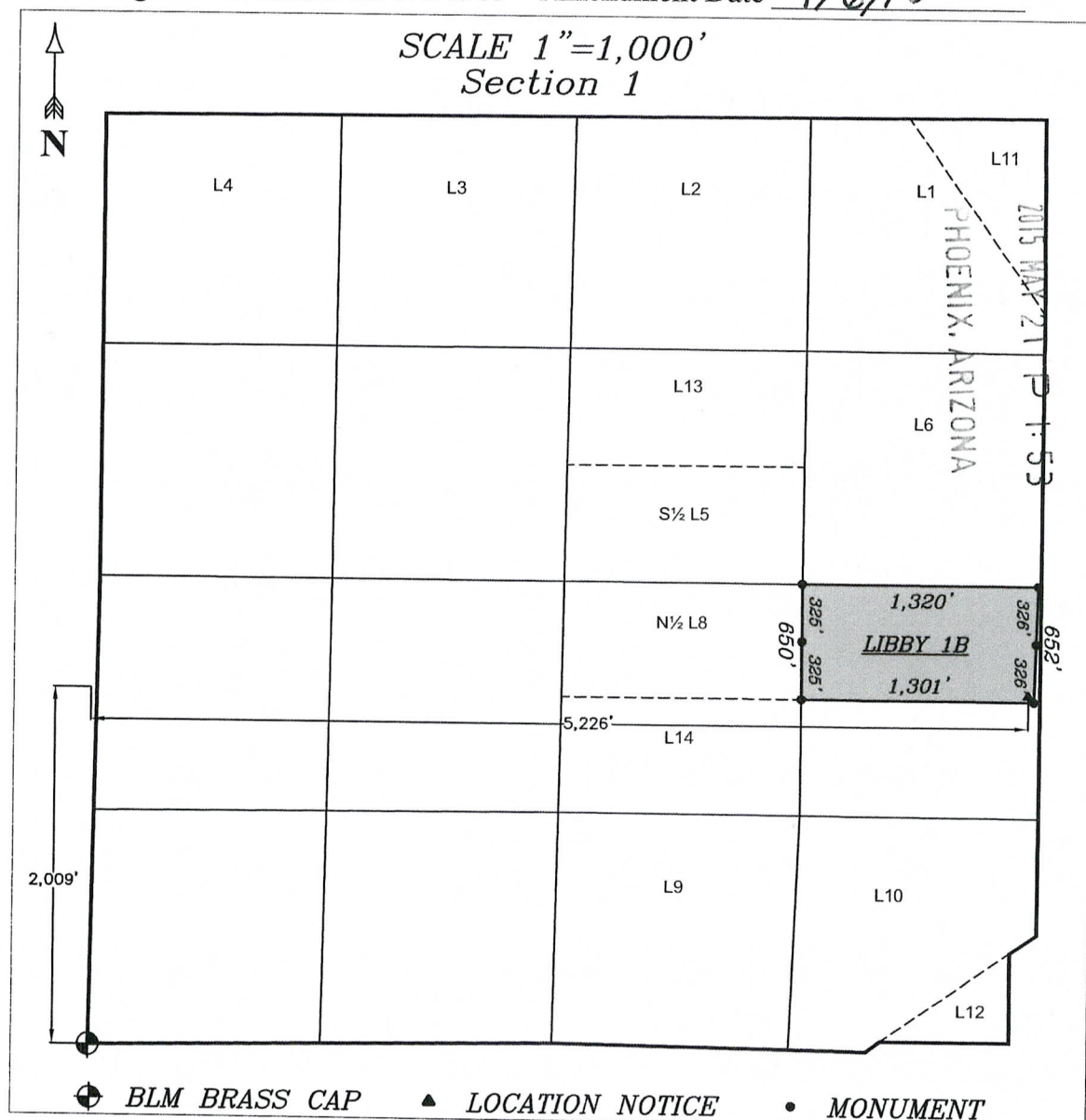
LOCATOR - PHOENIX CEMENT COMPANY

Agent *[Signature]*

Portion of Lot 7 of Section 1,

Township 13 North, Range 5 East, G&SR B&M, Arizona.

Original Location Date 9/5/1983 Amendment Date 4/6/15



This amended location monument and notice is located 2,009 feet north and 5,226 feet east of a BLM brass cap being the Southwest corner of Section 1. The claim runs from this location monument 50 feet southeast to the SE corner, a monument, the point of beginning; thence 1,301 feet westward to the SW corner, a monument; thence 650 feet northward to the NW corner, a monument; thence 1,320 feet eastward to the NE corner, a monument; thence 652 feet southward to the point of beginning. All monuments are appropriately labeled 1 1/2" x 1 1/2" wood posts extending 4 feet above the ground.

A MC 207544

NOTICE OF MINING LOCATION PLACER CLAIM

NOTICE IS HEREBY GIVEN THAT THE Libby 1 B PLACER MINING CLAIM has been relocated over a portion of the Libby Association Placer Claim by H. Mason Coggin a citizen of the United States acting for SUPERIOR COMPANIES whose address is Post Office Box 6497 Phoenix, Arizona 85005

The general course of this claim is North South and it is situated in the Verde Mining District, Yavapai County, Arizona.

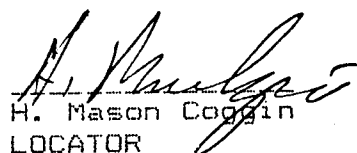
This claim is approximately 1320 feet long and 660 feet in width. The claim runs from the location monument on which this notice is posted 1300 feet in a South direction to the South end line and 20 feet in a North direction to the North end line.

The claim consist of approximately 20 acres being the West one half of the Lot 7 of Section One Township 13 North, Range 5 East of the Gila and Salt River Base and Meridian of Arizona.

The claim boundaries are marked on the ground by six white PVC pipe monuments, one at each corner and one at the center of each end line of the claim. A map of this claim showing its location is recorded with the Yavapai County Recorder and the BLM.

The Southeast corner of this claim is approximately 660 feet West and 3960 feet South from the northeast corner of Section 1 Township 13 North, Range 5 East of the Gila and Salt River Base and Meridian of Arizona.

DATED AND POSTED on the ground this 5th day of September 1983.


H. Mason Coggin
LOCATOR


BOOK 1570 PAGE 700

RECEIVED
B.L.M. AZ STATE OFFICE

OCT 17 1983

07.45 A.M.
PHOENIX, ARIZONA

INDEXED

	Instrument # 31573
	Recorded Official Records of Yavapai County, Arizona.
	SEP 21 '83 - 10 00 AM
	at the request of <u>H. Mason Coggin</u>
PATSY C. JENNEY, County Recorder	
Deputy <u>Andrew M. Seidm</u>	

MICROFILMED

1-2

When Recorded, Mail to:

Brian Langford
Phoenix Cement Company
P.O. Box 428
Clarkdale, AZ 86324

Amended Notice of Mining Location – Placer Claim

Notice is hereby given that **Phoenix Cement Company**, a Division of the Salt River Pima Maricopa Indian Community, a Federally-recognized Indian tribe, doing business as Salt River Materials Group, with mailing address P.O. Box 428, Clarkdale, AZ 86324, by its undersigned agent, makes this amended location of the **LIBBY 1C** placer claim located in the Camp Verde Mining District, Yavapai County, Arizona. This claim was originally staked on the 5th day of September, 1983 by Superior Companies and conveyed to Phoenix Cement Company by Quitclaim Deed dated 9/11/1997 and recorded in the Yavapai County Recorder's Office Book 3478 Page 573.

This claim consists of approximately 19.7 acres, more or less, and is more particularly described as consisting of a portion of Lot 14 of Section 1, T. 13 N, R. 5 E, Gila and Salt River Base and Meridian, Arizona.

The general course of this claim is from East to West. The length of this claim is 1,320 feet. The width of this claim is 650 feet on the east end line and 648 feet on the west end line. This amended location monument is located 32 feet west of the east end line and 1,288 feet east of the west end line.

This amended location monument and notice is located 1,362 feet north and 3,895 feet east of a BLM brass cap being the Southwest corner of Section 1. The claim runs from this location monument 50 feet southeast to the SE corner, a monument, the point of beginning; thence 1,320 feet westward to the SW corner, a monument; thence 648 feet northward to the NW corner, a monument; thence 1,320 feet eastward to the NE corner, a monument; thence 650 feet southward to the point of beginning.

This claim is marked by seven substantial posts; the location monument, one at each corner and one at the center of each end line. All monuments are appropriately labeled 1 1/2" x 1 1/2" wood posts extending 4 feet above the ground.

The original location notice and earlier amended location notice(s), if any, are recorded in the Official Records of Yavapai County, Arizona, and filed with the Bureau of Land Management Arizona State Office, as follows:

Claim Name	Date	YC Recorder Book / Page	BLM AMC #
LIBBY 1C	9/5/83	B1570 P702	AMC 207545

This amended location is made for the purposes of adjusting the boundaries of said claim and correcting any defects which may exist in the original location or the record thereof, hereby waiving no rights acquired under and by virtue of said original location.

The undersigned claims the ground as described above and set forth on the attached map of Section 1, Township 13 North, Range 5 East, Gila and Salt River Base and Meridian, Arizona.

Located and posted on the ground this 7th day of April, 2015.

Locator

Phoenix Cement Company (Owner)

Brian Langford

(Agent)

RECEIVED
MAY 21 1983
AZ STATE OFFICE

ENTERED
JUL 17 2015
BY: RE

AMC 207545

MAP OF AMENDED PLACER CLAIM LOCATION

Verde Mining District Yavapai County, Arizona

Libby 1C

LOCATOR - PHOENIX CEMENT COMPANY

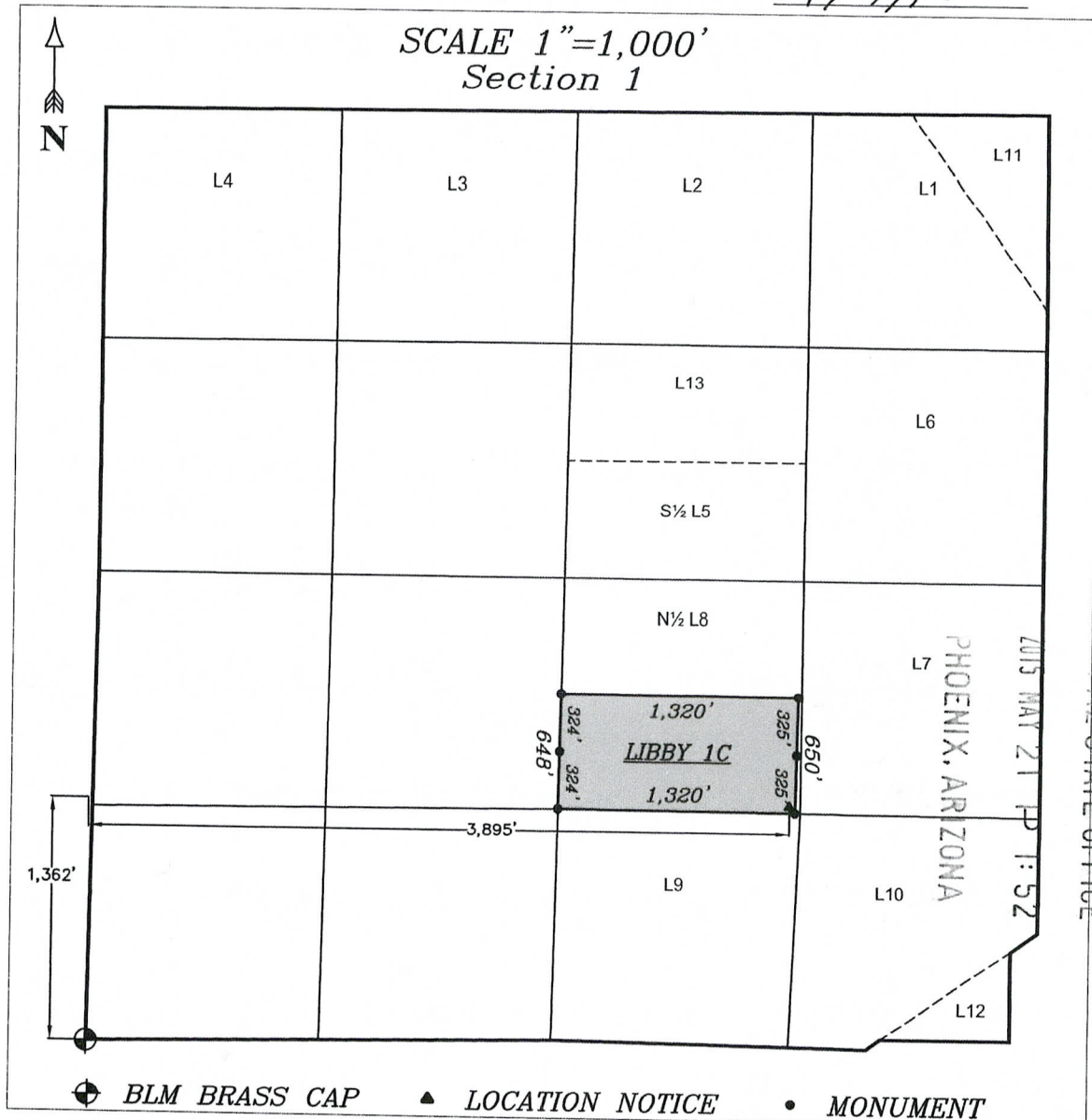
Agent

[Signature]

Portion of Lot 14 Section 1,

Township 13 North, Range 5 East, G&SR B&M, Arizona.

Original Location Date 9/5/1983 Amendment Date 4/7/15



This amended location monument and notice is located 1,362 feet north and 3,895 feet east of a BLM brass cap being the Southwest corner of Section 1. The claim runs from this location monument 50 feet southeast to the SE corner, a monument, the point of beginning; thence 1,320 feet westward to the SW corner, a monument; thence 648 feet northward to the NW corner, a monument; thence 1,320 feet eastward to the NE corner, a monument; thence 650 feet southward to the point of beginning. All monuments are appropriately labeled 1 1/2" x 1 1/2" wood posts extending 4 feet above the ground.

AMC 207545

A MC 207545

NOTICE OF MINING LOCATION PLACER CLAIM

NOTICE IS HEREBY GIVEN THAT THE Libby 1 C PLACER MINING CLAIM has been relocated over a portion of the Libby Association Placer Claim by H. Mason Coggin a citizen of the United States acting for SUPERIOR COMPANIES whose address is Post Office Box 6497 Phoenix, Arizona 85005

The general course of this claim is East West and it is situated in the Verde Mining District, Yavapai County, Arizona.

This claim is approximately 1320 feet long and 660 feet in width. The claim runs from the location monument on which this notice is posted 1300 feet in a West direction to the West end line and 20 feet in a East direction to the East end line.

The claim consist of approximately 20 acres being the all of Lot 14 of Section One Township 13 North, Range 5 East of the Gila and Salt River Base and Meridian of Arizona.

The claim boundaries are marked on the ground by six white PVC pipe monuments, one at each corner and one at the center of each end line of the claim. A map of this claim showing its location is recorded with the Yavapai County Recorder and the BLM.


The Southeast corner of this claim is approximately 1320 feet West and 3960 feet South from the northeast corner of Section 1 Township 13 North, Range 5 East of the Gila and Salt River Base and Meridian of Arizona.

DATED AND POSTED on the ground this 5th day of September 1983.

H. Mason Coggin
H. Mason Coggin
LOCATOR

500 1570 PAGE 702

RECEIVED
B.L.M. AZ STATE OFFICE
OCT 17 1983 INDEXED
07.45 A.M.
PHOENIX, ARIZONA

	Instrument # 31574
	Recorded Official Records of Yavapai County, Arizona.
SEP 21 '83 - 10 00 AM	
at the request of <i>H. Mason Coggin</i>	
PATSY C. JENNEY, County Recorder	
Deputy <i>Andrew M. Wadon</i>	

MICROFILMED

1-2

When Recorded, Mail to:



Brian Langford
Phoenix Cement Company
P.O. Box 428
Clarkdale, AZ 86324

Amended Notice of Mining Location – Placer Claim

Notice is hereby given that **Phoenix Cement Company**, a Division of the Salt River Pima Maricopa Indian Community, a Federally-recognized Indian tribe, doing business as Salt River Materials Group, with mailing address P.O. Box 428, Clarkdale, AZ 86324, by its undersigned agent, makes this amended location of the **LIBBY 1D** placer claim located in the Camp Verde Mining District, Yavapai County, Arizona. This claim was originally staked on the 7th day of September, 1983 by Superior Companies and conveyed to Phoenix Cement Company by Quitclaim Deed dated 9/11/1997 and recorded in the Yavapai County Recorder's Office Book 3478 Page 573.

This claim consists of approximately 19.8 acres, more or less, and is more particularly described as consisting of a portion of Lot 9 of Section 1, T. 13 N, R. 5 E, Gila and Salt River Base and Meridian, Arizona.

The general course of this claim is from North to South. The length of this claim is 1,297 feet on the west line and 1,304 feet on the east line. The width of this claim is 660 feet. This amended location monument is located 35 feet south of the north end line and 1,262 feet north of the south end line.

This amended location monument and notice is located 1,300 feet north and 2,642 feet east of a BLM brass cap being the Southwest corner of Section 1. The claim runs from this location monument 50 feet northwest to the NW corner, a monument, the point of beginning; thence 660 feet eastward to the NE corner, a monument; thence 1,304 feet southward to the SE corner, a monument; thence 660 feet westward to the SW corner, a monument; thence 1,297 feet northward to the point of beginning.

This claim is marked by seven substantial posts; the location monument, one at each corner and one at the center of each end line. All monuments are appropriately labeled 1 1/2" x 1 1/2" wood posts extending 4 feet above the ground.

The original location notice and earlier amended location notice(s), if any, are recorded in the Official Records of Yavapai County, Arizona, and filed with the Bureau of Land Management Arizona State Office, as follows:

Claim Name	Date	YC Recorder Book / Page	BLM AMC #
Libby 1D	9/7/83	B1570 P704	AMC 207546


This amended location is made for the purposes of adjusting the boundaries of said claim and correcting any defects which may exist in the original location or the record thereof, hereby waiving no rights acquired under and by virtue of said original location.

The undersigned claims the ground as described above and set forth on the attached map of Section 1, Township 13 North, Range 5 East, Gila and Salt River Base and Meridian, Arizona.

Located and posted on the ground this 6th day of April, 2015.

Locator
Phoenix Cement Company (Owner) Brian Langford (Agent)

RECEIVED
MAY 21 11:52
AZ STATE OFFICE



AMC 207546

MAP OF AMENDED PLACER CLAIM LOCATION

Verde Mining District Yavapai County, Arizona

Libby 1D

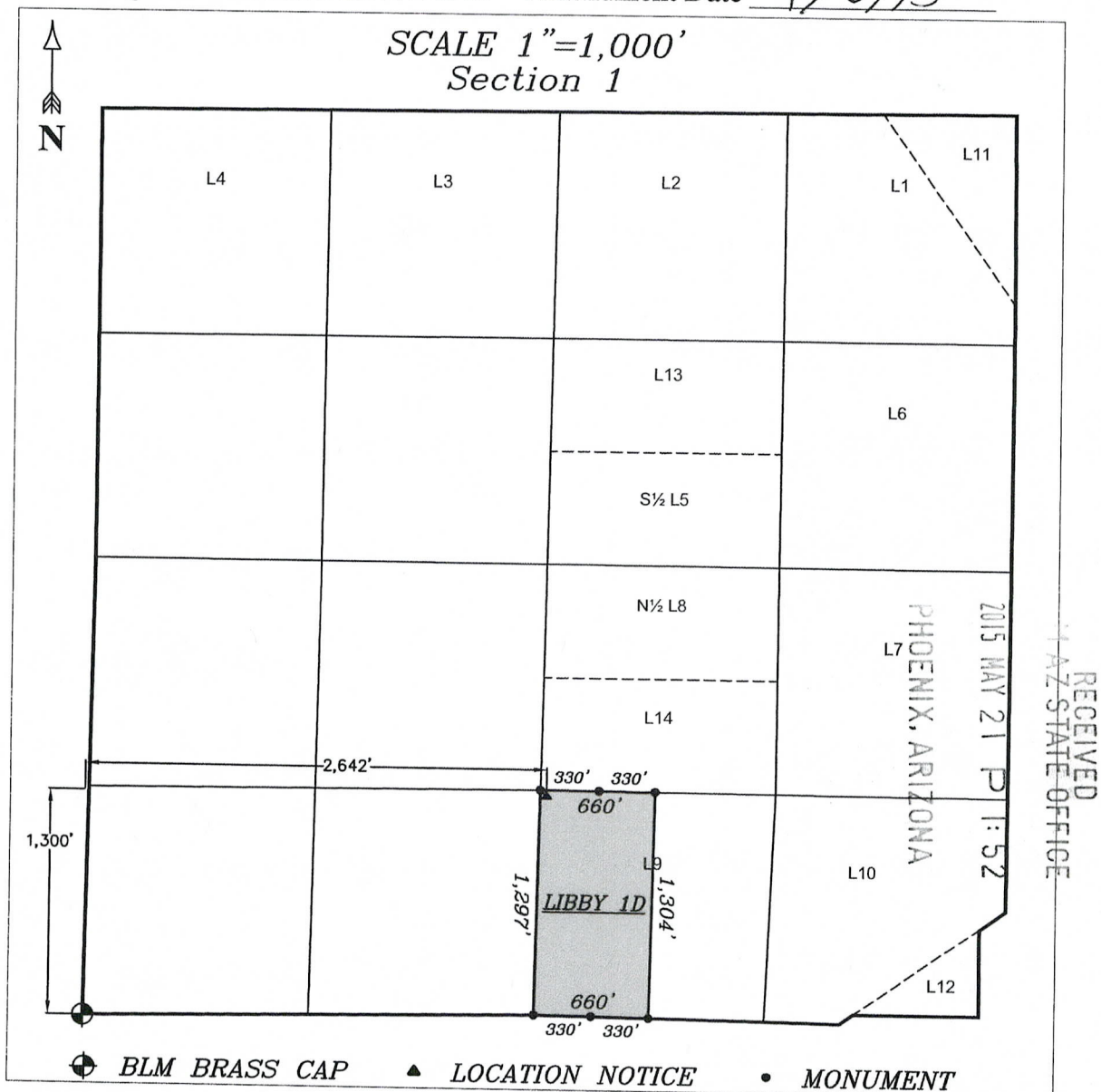
LOCATOR - PHOENIX CEMENT COMPANY

Agent B. B. A.

Portion of Lot 9 of Section 1,

Township 13 North, Range 5 East, G&SR B&M, Arizona.

Original Location Date 9/7/1983 Amendment Date 4/6/15



This amended location monument and notice is located 1,300 feet north and 2,642 feet east of a BLM brass cap being the Southwest corner of Section 1. The claim runs from this location monument 50 feet northwest to the NW corner, a monument, the point of beginning; thence 660 feet eastward to the NE corner, a monument; thence 1,304 feet southward to the SE corner, a monument; thence 660 feet westward to the SW corner, a monument; thence 1,297 feet northward to the point of beginning. All monuments are appropriately labeled 1 1/2" x 1 1/2" wood posts extending 4 feet above the ground.

A MC 207546

NOTICE OF MINING LOCATION PLACER CLAIM

NOTICE IS HEREBY GIVEN THAT THE Libby 1 D PLACER MINING CLAIM has been relocated over a portion of the Libby Association Placer Claim by H. Mason Coggin a citizen of the United States acting for SUPERIOR COMPANIES whose address is Post Office Box 6497 Phoenix, Arizona 85005

The general course of this claim is North South and it is situated in the Verde Mining District, Yavapai County, Arizona.

This claim is approximately 1320 feet long and 660 feet in width. The claim runs from the location monument on which this notice is posted 1300 feet in a South direction to the South end line and 20 feet in a North direction to the North end line.

The claim consist of approximately 20 acres being the West one half of Lot 9 of Section One Township 13 North, Range 5 East of the Gila and Salt River Base and Meridian of Arizona.

The claim boundaries are marked on the ground by six white PVC pipe monuments, one at each corner and one at the center of each end line of the claim. A map of this claim showing its location is recorded with the Yavapai County Recorder and the BLM.

The Southeast corner of this claim is approximately 1980 feet West and 5280 feet South from the northeast corner of Section 1 Township 13 North, Range 5 East of the Gila and Salt River Base and Meridian of Arizona.


savanth

DATED AND POSTED on the ground this 30th day of September 1983.

H. Mason Coggin
H. Mason Coggin
LOCATOR

BOOK 1570 PAGE 704

RECEIVED
B.L.M. AZ STATE OFFICE
OCT 17 1983
07.45 A.M.
PHOENIX, ARIZONA

	Instrument # 31575
	Recorded Official Records
	of Yavapai County, Arizona.
	SEP 21 '83 - 10 00 AM
at the request of <i>H. Mason Coggin</i>	
PATSY C. JENNEY, County Recorder	
Deputy <i>Andrea M. Neden</i>	

INDEXED

MICROFILMED

1-2

When Recorded, Mail to:

Brian Langford
Phoenix Cement Company
P.O. Box 428
Clarkdale, AZ 86324

Amended Notice of Mining Location – Placer Claim

Notice is hereby given that **Phoenix Cement Company**, a Division of the Salt River Pima Maricopa Indian Community, a Federally-recognized Indian tribe, doing business as Salt River Materials Group, with mailing address P.O. Box 428, Clarkdale, AZ 86324, by its undersigned agent, makes this amended location of the **LIBBY 1E** placer claim located in the Camp Verde Mining District, Yavapai County, Arizona. This claim was originally staked on the 7th day of September, 1983 by Superior Companies and conveyed to Phoenix Cement Company by Quitclaim Deed dated 9/11/1997 and recorded in the Yavapai County Recorder's Office Book 3478 Page 573.

This claim consists of approximately 19.8 acres, more or less, and is more particularly described as consisting of a portion of Lot 9 of Section 1, T. 13 N, R. 5 E, Gila and Salt River Base and Meridian, Arizona.

The general course of this claim is from North to South. The length of this claim is 1,304 feet on the west line and 1,311 feet on the east line. The width of this claim is 660 feet. This amended location monument is located 35 feet south of the north end line and 1,269 feet north of the south end line.

This amended location monument and notice is located 1,297 feet north and 3,302 feet east of a BLM brass cap being the Southwest corner of Section 1. The claim runs from this location monument 50 feet northwest to the NW corner, a monument, the point of beginning; thence 660 feet eastward to the NE corner, a monument; thence 1,311 feet southward to the SE corner, a monument; thence 660 feet westward to the SW corner, a monument; thence 1,304 feet northward to the point of beginning.

This claim is marked by seven substantial posts; the location monument, one at each corner and one at the center of each end line. All monuments are appropriately labeled 1 1/2" x 1 1/2" wood posts extending 4 feet above the ground.

The original location notice and earlier amended location notice(s), if any, are recorded in the Official Records of Yavapai County, Arizona, and filed with the Bureau of Land Management Arizona State Office, as follows:

Claim Name	Date	YC Recorder Book / Page	BLM AMC #
Libby 1E	9/7/83	B1570 P706	AMC 207547

This amended location is made for the purposes of adjusting the boundaries of said claim and correcting any defects which may exist in the original location or the record thereof, hereby waiving no rights acquired under and by virtue of said original location.

The undersigned claims the ground as described above and set forth on the attached map of Section 1, Township 13 North, Range 5 East, Gila and Salt River Base and Meridian, Arizona.

Located and posted on the ground this 7th day of April, 2015.


Locator

Phoenix Cement Company (Owner)

Brian Langford

(Agent)

RECEIVED
AZ STATE OFFICE
MAY 21 12 52 PM 2015



AMC 207547

MAP OF AMENDED PLACER CLAIM LOCATION

Verde Mining District Yavapai County, Arizona

Libby 1E

LOCATOR - PHOENIX CEMENT COMPANY

Agent

B. [Signature]

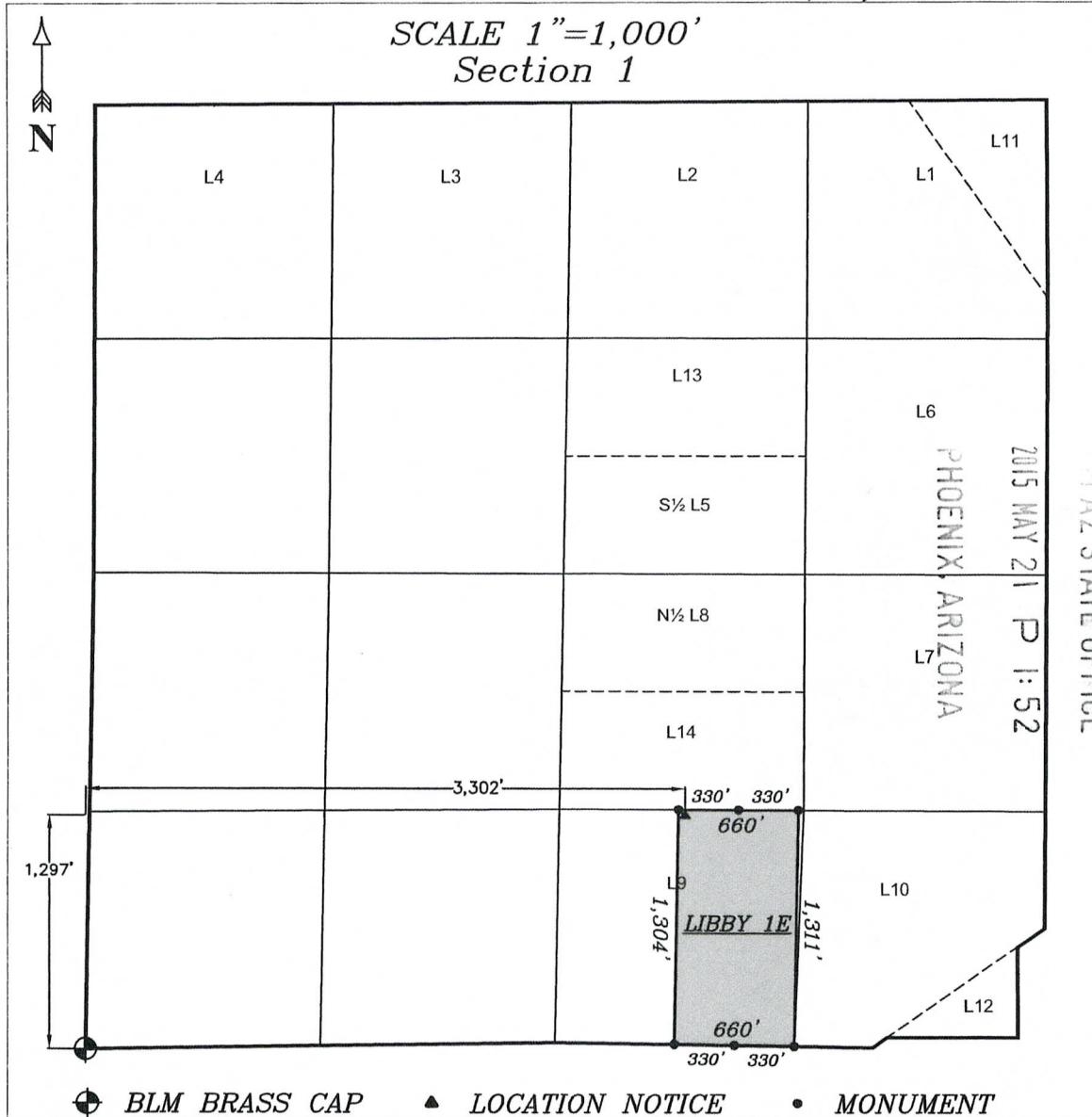
Portion of Lot 9 of Section 1,

Township 13 North, Range 5 East, G&SR B&M, Arizona.

Original Location Date 9/7/1983

Amendment Date

4/7/15



This amended location monument and notice is located 1,297 feet north and 3,302 feet east of a BLM brass cap being the Southwest corner of Section 1. The claim runs from this location monument 50 feet northwest to the NW corner, a monument, the point of beginning; thence 660 feet eastward to the NE corner, a monument; thence 1,311 feet southward to the SE corner, a monument; thence 660 feet westward to the SW corner, a monument; thence 1,304 feet northward to the point of beginning. All monuments are appropriately labeled 1 1/2" x 1 1/2" wood posts extending 4 feet above the ground.

A MC 207547

NOTICE OF MINING LOCATION
PLACER CLAIM

NOTICE IS HEREBY GIVEN THAT THE Libby 1 E PLACER MINING CLAIM has been relocated over a portion of the Libby Association Placer Claim by H. Mason Coggin a citizen of the United States acting for SUPERIOR COMPANIES whose address is Post Office Box 6497 Phoenix, Arizona 85005

The general course of this claim is North South and it is situated in the Verde Mining District, Yavapai County, Arizona.

This claim is approximately 1320 feet long and 660 feet in width. The claim runs from the location monument on which this notice is posted 1300 feet in a South direction to the South end line and 20 feet in a North direction to the North end line.

The claim consist of approximately 20 acres being the East one half of Lot 9 of Section One Township 13 North, Range 5 East of the Gila and Salt River Base and Meridian of Arizona.

The claim boundaries are marked on the ground by six white PVC pipe monuments, one at each corner and one at the center of each end line of the claim. A map of this claim showing its location is recorded with the Yavapai County Recorder and the BLM.

The Southeast corner of this claim is approximately 1320 feet West and 5280 feet South from the northeast corner of Section 1 Township 13 North, Range 5 East of the Gila and Salt River Base and Meridian of Arizona.

DATED AND POSTED on the ground this seventh day of September 1983.

H. Mason Coggin
H. Mason Coggin
LOCATOR

BOOK 1570 PAGE 706

RECEIVED
B.L.M. AZ STATE OFFICE
OCT 17 1983
07.45 A.M.
PHOENIX, ARIZONA

Instrument # **31576**
Recorded Official Records
of Yavapai County, Arizona.
SEP 21 '83 - 10 00 AM
at the request of *H. Mason Coggin*
PATSY C. JENNEY, County Recorder
Deputy *Andrea Muleed*

INDEXED
MICROFILMED

When Recorded, Mail to:

Brian Langford
Phoenix Cement Company
P.O. Box 428
Clarkdale, AZ 86324



Amended Notice of Mining Location – Placer Claim

Notice is hereby given that **Phoenix Cement Company**, a Division of the Salt River Pima Maricopa Indian Community, a Federally-recognized Indian tribe, doing business as Salt River Materials Group, with mailing address P.O. Box 428, Clarkdale, AZ 86324, by its undersigned agent, makes this amended location of the **LIBBY 1F** placer claim located in the Camp Verde Mining District, Yavapai County, Arizona. This claim was originally staked on the 7th day of September, 1983 by Superior Companies and conveyed to Phoenix Cement Company by Quitclaim Deed dated 9/11/1997 and recorded in the Yavapai County Recorder's Office Book 3478 Page 573.

This claim consists of approximately 19.9 acres, more or less, and is more particularly described as consisting of a portion of Lot 9, Lot 10, and Lot 12 of Section 1, and a portion of Lot 5 of Section 12, T. 13 N, R. 5 E, Gila and Salt River Base and Meridian, Arizona.

The general course of this claim is from North to South. The length of this claim is 1,311 feet on the west line and 1,318 feet on the east line. The width of this claim is 660 feet. This amended location monument is located 35 feet south of the north end line and 1,276 feet north of the south end line.

This amended location monument and notice is located 1,295 feet north and 3,962 feet east of a BLM brass cap being the Southwest corner of Section 1. The claim runs from this location monument 50 feet northwest to the NW corner, a monument, the point of beginning; thence 660 feet eastward to the NE corner, a monument; thence 1,318 feet southward to the SE corner, a monument; thence 660 feet westward to the SW corner, a monument; thence 1,311 feet northward to the point of beginning.

This claim is marked by seven substantial posts; the location monument, one at each corner and one at the center of each end line. All monuments are appropriately labeled 1 1/2" x 1 1/2" wood posts extending 4 feet above the ground.

The original location notice and earlier amended location notice(s), if any, are recorded in the Official Records of Yavapai County, Arizona, and filed with the Bureau of Land Management Arizona State Office, as follows:

Claim Name	Date	YC Recorder Book / Page	BLM AMC #
Libby 1F	9/7/83	B1570 P708	AMC 207548

This amended location is made for the purposes of adjusting the boundaries of said claim and correcting any defects which may exist in the original location or the record thereof, hereby waiving no rights acquired under and by virtue of said original location.

The undersigned claims the ground as described above and set forth on the attached map of Section 1 and Section 12, Township 13 North, Range 5 East, Gila and Salt River Base and Meridian, Arizona.


Located and posted on the ground this 7th day of April, 2015.

Locator

Phoenix Cement Company (Owner)

Brian Langford

(Agent)



AMC 207548

MAP OF AMENDED PLACER CLAIM LOCATION

Verde Mining District Yavapai County, Arizona

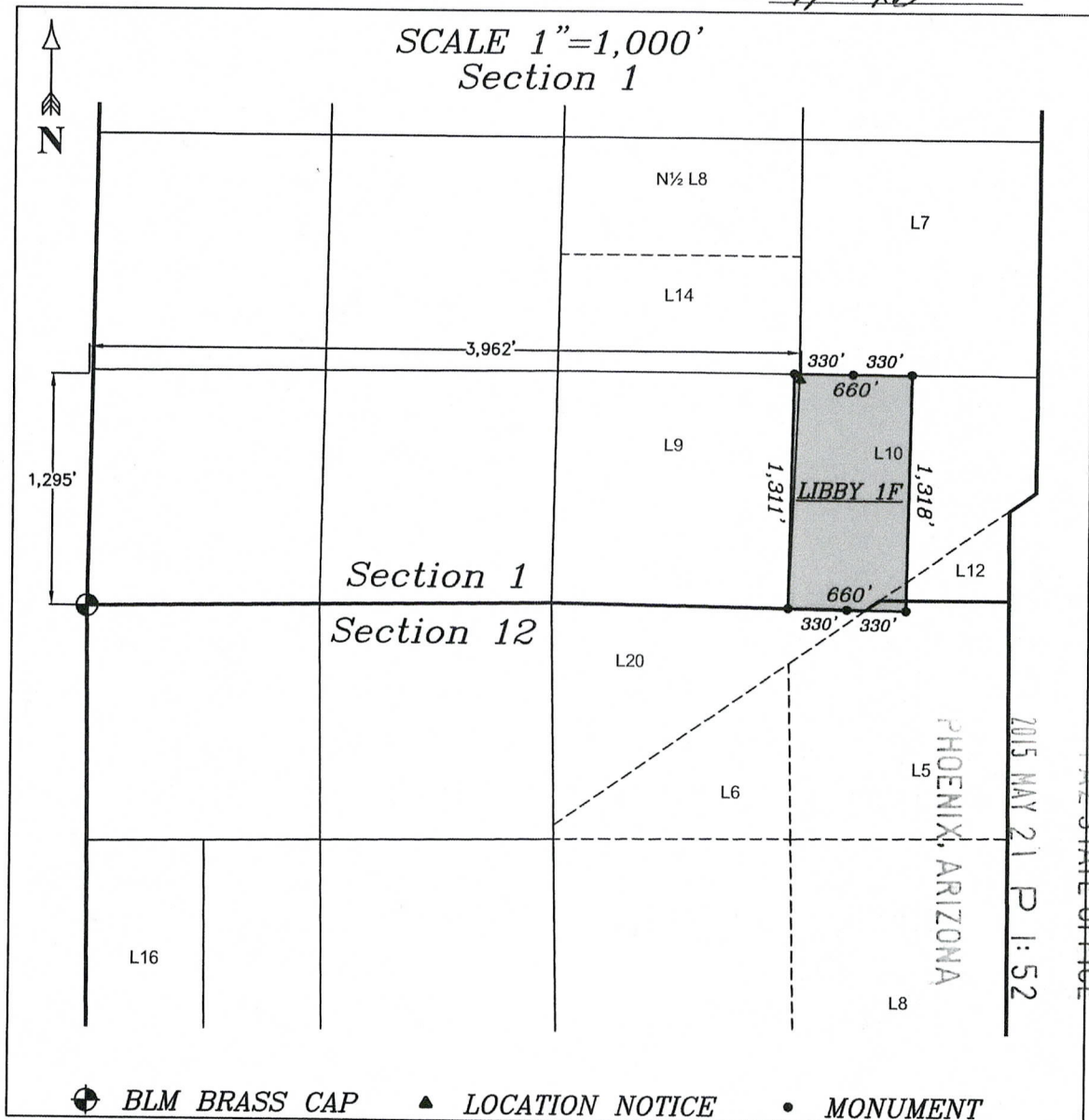
Libby 1F

LOCATOR - PHOENIX CEMENT COMPANY

Agent B

Portion of Lot 9, Lot 10, and Lot 12 of Section 1, and a portion of
Lot 5 of Section 12, Township 13 North, Range 5 East, G&SR B&M, Arizona.

Original Location Date 9/7/1983 Amendment Date 4/7/15



This amended location monument and notice is located 1,295 feet north and 3,962 feet east of a BLM brass cap being the Southwest corner of Section 1. The claim runs from this location monument 50 feet northwest to the NW corner, a monument, the point of beginning; thence 660 feet eastward to the NE corner, a monument; thence 1,318 feet southward to the SE corner, a monument; thence 660 feet westward to the SW corner, a monument; thence 1,311 feet northward to the point of beginning. All monuments are appropriately labeled 1 1/2" x 1 1/2" wood posts extending 4 feet above the ground.

A MC 207548

NOTICE OF MINING LOCATION PLACER CLAIM

NOTICE IS HEREBY GIVEN THAT THE Libby 1 E PLACER MINING CLAIM has been relocated over a portion of the Libby Association Placer Claim by H. Mason Coggin a citizen of the United States acting for SUPERIOR COMPANIES whose address is Post Office Box 6497 Phoenix, Arizona 85005

The general course of this claim is North South and it is situated in the Verde Mining District, Yavapai County, Arizona.

This claim is approximately 1320 feet long and 660 feet in width. The claim runs from the location monument on which this notice is posted 1300 feet in a South direction to the South end line and 20 feet in a North direction to the North end line.

The claim consist of approximately 20 acres being the West one half of Lot 10 of Section One Township 13 North, Range 5 East of the Gila and Salt River Base and Meridian of Arizona.

The claim boundaries are marked on the ground by six white PVC pipe monuments, one at each corner and one at the center of each end line of the claim. A map of this claim showing its location is recorded with the Yavapai County Recorder and the BLM.


The Southeast corner of this claim is approximately 660 feet West and 5280 feet South from the northeast corner of Section 1 Township 13 North, Range 5 East of the Gila and Salt River Base and Meridian of Arizona.

DATED AND POSTED on the ground this seventh ~~6~~th day of September 1983.

H. Mason Coggin
H. Mason Coggin
LOCATOR

BOOK 1570 PAGE 708

RECEIVED
B.L.M. AZ STATE OFFICE
OCT 17 1983
07.45 A.M.
PHOENIX, ARIZONA

	Instrument # 31577
	Recorded Official Records of Yavapai County, Arizona.
	SEP 21 '83 - 10 00 AM
	at the request of <u>H. Mason Coggin</u>
PATSY C. JENNEY, County Recorder	
Deputy <u>Andrea M. Weedon</u>	
MICROFILMED	

INDEXED

12

NOTICE OF MINING LOCATION PLACER CLAIM

NOTICE IS HEREBY GIVEN THAT THE Libby 1 G PLACER MINING CLAIM has been relocated over a portion of the Libby Association Placer Claim by H. Mason Coggin a citizen of the United States acting for SUPERIOR COMPANIES whose address is Post Office Box 6497 Phoenix, Arizona 85005

The general course of this claim is North South and it is situated in the Verde Mining District, Yavapai County, Arizona.

This claim is approximately 1320 feet long and 660 feet in width. The claim runs from the location monument on which this notice is posted 1300 feet in a South direction to the South end line and 20 feet in a North direction to the North end line.

The claim consist of approximately 20 acres being the East one half of Lot 10 and all of lot 12 of Section One Township 13 North, Range 5 East of the Gila and Salt River Base and Meridian of Arizona.

The claim boundaries are marked on the ground by six white PVC pipe monuments, one at each corner and one at the center of each end line of the claim. A map of this claim showing its location is recorded with the Yavapai County Recorder and the BLM.


The Southeast corner of this claim is approximately 90 feet West and 5280 feet South from the northeast corner of Section 1 Township 13 North, Range 5 East of the Gila and Salt River Base and Meridian of Arizona.

DATED AND POSTED on the ground this 7th day of September 1983.

H. Mason Coggin
H. Mason Coggin
LOCATOR

660 1570 PAGE 710

RECEIVED
B.L.M. AZ STATE OFFICE
OCT 17 1983
07.45 A.M.
PHOENIX, ARIZONA

	Instrument # 31578
	Recorded Official Records of Yavapai County, Arizona. SEP 21 '83 - 10 00 AM
at the request of <u>H. Mason Coggin</u>	
PATSY C. JENNEY, County Recorder	
Deputy <u>Andrew Seaton</u>	

MICROFILMED

INDEXED

1-2

A MC 207549

①

NOTICE OF MINING LOCATION PLACER CLAIM

NOTICE IS HEREBY GIVEN THAT THE Libby 2a PLACER MINING CLAIM has been relocated over a portion of the Libby Association Placer Claim by H. Mason Coggin a citizen of the United States acting for SUPERIOR COMPANIES whose address is Post Office Box 6497 Phoenix, Arizona 85005

The general course of this claim is North South and it is situated in the Verde Mining District, Yavapai County, Arizona.


This claim is approximately 1320 feet long and 660 feet in width. The claim runs from the location monument on which this notice is posted 1300 feet in a South direction to the South end line and 20 feet in a North direction to the North end line.

The claim consist of approximately 20 acres being the the east one half of Lot 1 and all of lot 11 of Section One Township 13 North, Range 5 East of the Gila and Salt River Base and Meridian of Arizona.


The claim boundaries are marked on the ground by six white PVC pipe monuments, one at each corner and one at the center of each end line of the claim. A map of this claim showing its location is recorded with the Yavapai County Recorder and the BLM.

The Southeast corner of this claim is approximately no feet West and 1320 feet South from the northeast corner of Section 1 Township 13 North, Range 5 East of the Gila and Salt River Base and Meridian of Arizona.

DATED AND POSTED on the ground this 4th day of September 1983.


H. Mason Coggin
LOCATOR

BOOK 1570 PAGE 656

 Instrument # **31551**
Recorded Official Records
of Yavapai County, Arizona.
SEP 21 '83 - 10 00 AM
at the request of H. Mason Coggin
PATSY C. JEMNEY, County Recorder
Deputy Kathleen Gonzales

INDEXED

MICROFILMED

RECEIVED
B.L.M. AZ STATE OFFICE

OCT 17 1983

07.45 A.M.
PHOENIX, ARIZONA

A/C MC 207550

2

NOTICE OF MINING LOCATION PLACER CLAIM

NOTICE IS HEREBY GIVEN THAT THE Libby 2b PLACER MINING CLAIM has been relocated over a portion of the Libby Association Placer Claim by H. Mason Coggin a citizen of the United States acting for SUPERIOR COMPANIES whose address is Post Office Box 6497 Phoenix, Arizona 85005

The general course of this claim is North South and it is situated in the Verde Mining District, Yavapai County, Arizona.

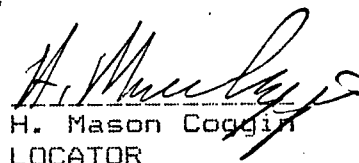
This claim is approximately 1320 feet long and 660 feet in width. The claim runs from the location monument on which this notice is posted 1300 feet in a South direction to the South end line and 20 feet in a North direction to the North end line.

The claim consist of approximately 20 acres being the the west one half of Lot 1 of Section One Township 13 North, Range 5 East of the Gila and Salt River Base and Meridian of Arizona.


The claim boundaries are marked on the ground by six white PVC pipe monuments, one at each corner and one at the center of each end line of the claim. A map of this claim showing its location is recorded with the Yavapai County Recorder and the BLM.

The Southeast corner of this claim is approximately 660 feet West and 1320 feet South from the northeast corner of Section 1 Township 13 North, Range 5 East of the Gila and Salt River Base and Meridian of Arizona.

DATED AND POSTED on the ground this 4th day of September 1983.


H. Mason Coggin
LOCATOR

BOOK 1570 PAGE 658

	Instrument # 31552
	Recorded Official Records of Yavapai County, Arizona.
	SEP 21 '83 - 10 00 AM
	at the request of <u>H. Mason Coggin</u> PATSY C. JENNEY, County Recorder Deputy <u>Kathleen Gonzales</u>

INDEXED

MICROFILMED

RECEIVED
B.L.M. AZ STATE OFFICE

OCT 17 1983

07.45 A.M.
PHOENIX, ARIZONA

A MC 207551

A MC 207552

NOTICE OF MINING LOCATION PLACER CLAIM

NOTICE IS HEREBY GIVEN THAT THE Libby 2c PLACER MINING CLAIM has been relocated over a portion of the Libby Association Placer Claim by H. Mason Coggin a citizen of the United States acting for SUPERIOR COMPANIES whose address is Post Office Box 6497 Phoenix, Arizona 85005

The general course of this claim is North South and it is situated in the Verde Mining District, Yavapai County, Arizona.

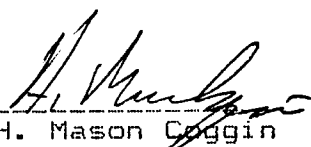
This claim is approximately 1320 feet long and 660 feet in width. The claim runs from the location monument on which this notice is posted 1300 feet in a South direction to the South end line and 20 feet in a North direction to the North end line.

The claim consist of approximately 20 acres being the the east one half of Lot 2 of Section One Township 13 North, Range 5 East of the Gila and Salt River Base and Meridian of Arizona.


The claim boundaries are marked on the ground by six white PVC pipe monuments, one at each corner and one at the center of each end line of the claim. A map of this claim showing its location is recorded with the Yavapai County Recorder and the BLM.

The Southeast corner of this claim is approximately 1320 feet West and 1320 feet South from the northeast corner of Section 1 Township 13 North, Range 5 East of the Gila and Salt River Base and Meridian of Arizona.

DATED AND POSTED on the ground this 4th day of September 1983.


H. Mason Coggin
LOCATOR

BOOK 1570 PAGE 660



Instrument # **31553**
Recorded Official Records
of Yavapai County, Arizona.
SEP 21 '83 - 10 00 AM

at the request of H. Mason Coggin
PATSY C. JENNEY, County Recorder
Deputy Kathleen Bonnell

INDEXED

MICROFILMED

RECEIVED
B.L.M. AZ STATE OFFICE
OCT 17 1983
07.45 A.M.
PHOENIX, ARIZONA

NOTICE OF MINING LOCATION PLACER CLAIM

A MC 207553

NOTICE IS HEREBY GIVEN THAT THE Libby 2d PLACER MINING CLAIM has been relocated over a portion of the Libby Association Placer Claim by H. Mason Coggin a citizen of the United States acting for SUPERIOR COMPANIES whose address is Post Office Box 6497 Phoenix, Arizona 85005

The general course of this claim is North South and it is situated in the Verde Mining District, Yavapai County, Arizona.

This claim is approximately 1320 feet long and 660 feet in width. The claim runs from the location monument on which this notice is posted 1300 feet in a South direction to the South end line and 20 feet in a North direction to the North end line.

The claim consist of approximately 20 acres being the the west one half of Lot 2 of Section One Township 13 North, Range 5 East of the Gila and Salt River Base and Meridian of Arizona.


The claim boundaries are marked on the ground by six white PVC pipe monuments, one at each corner and one at the center of each end line of the claim. A map of this claim showing its location is recorded with the Yavapai County Recorder and the BLM.

The Southeast corner of this claim is approximately 1980 feet West and 1320 feet South from the northeast corner of Section 1 Township 13 North, Range 5 East of the Gila and Salt River Base and Meridian of Arizona.

DATED AND POSTED on the ground this 4th day of September 1983.

H. Mason Coggin
H. Mason Coggin
LOCATOR

BOOK 1570 PAGE 662

	Instrument # 31554
	Recorded Official Records
	of Yavapai County, Arizona.
	SEP 21 '83 - 10 00 AM
at the request of <i>H. Mason Coggin</i>	
PATSY C. JENNEY, County Recorder	
Deputy <i>Kathleen Thompson</i>	

INDEXED

MICROFILMED

RECEIVED
B.L.M. AZ STATE OFFICE

OCT 17 1983

07.45 A.M.
PHOENIX, ARIZONA

When Recorded, Mail to:

Brian Langford
Phoenix Cement Company
P.O. Box 428
Clarkdale, AZ 86324



Amended Notice of Mining Location – Placer Claim

Notice is hereby given that **Phoenix Cement Company**, a Division of the Salt River Pima Maricopa Indian Community, a Federally-recognized Indian tribe, doing business as Salt River Materials Group, with mailing address P.O. Box 428, Clarkdale, AZ 86324, by its undersigned agent, makes this amended location of the **LIBBY 2E** placer claim located in the Camp Verde Mining District, Yavapai County, Arizona. This claim was originally staked on the 5th day of September, 1983 by Superior Companies and conveyed to Phoenix Cement Company by Quitclaim Deed dated 9/11/1997 and recorded in the Yavapai County Recorder's Office Book 3478 Page 573.

This claim consists of approximately 19.8 acres, more or less, and is more particularly described as consisting of Lot 13 of Section 1, T. 13 N, R. 5 E, Gila and Salt River Base and Meridian, Arizona.

The general course of this claim is from East to West. The length of this claim is 1,319 feet on the north line and 1,325 feet on the south line. The width of this claim is 653 feet. This amended location monument is located 35 feet west of the east end line and 1,289 feet east of the west end line.

This amended location monument and notice is located 3,972 feet north and 3,930 feet east of a BLM brass cap being the Southwest corner of Section 1. The claim runs from this location monument 50 feet southeast to the SE corner, a monument, the point of beginning; thence 1,325 feet westward to the SW corner, a monument; thence 653 feet northward to the NW corner, a monument; thence 1,319 feet eastward to the NE corner, a monument; thence 653 feet southward to the point of beginning.

This claim is marked by seven substantial posts; the location monument, one at each corner and one at the center of each end line. All monuments are appropriately labeled 1 1/2" x 1 1/2" wood posts extending 4 feet above the ground.

The original location notice and earlier amended location notice(s), if any, are recorded in the Official Records of Yavapai County, Arizona, and filed with the Bureau of Land Management Arizona State Office, as follows:

Claim Name	Date	YC Recorder Book / Page	BLM AMC #
LIBBY 2E	9/5/83	B1570 P664	AMC 207554

AMC 207554

This amended location is made for the purposes of adjusting the boundaries of said claim and correcting any defects which may exist in the original location or the record thereof, hereby waiving no rights acquired under and by virtue of said original location.

The undersigned claims the ground as described above and set forth on the attached map of Section 1, Township 13 North, Range 5 East, Gila and Salt River Base and Meridian, Arizona.

Located and posted on the ground this 21st day of April, 2015.

Locator

Phoenix Cement Company (Owner)

Brian Langford

(Agent)

RECEIVED
AZ STATE OFFICE



MAP OF AMENDED PLACER CLAIM LOCATION

Verde Mining District Yavapai County, Arizona

Libby 2E

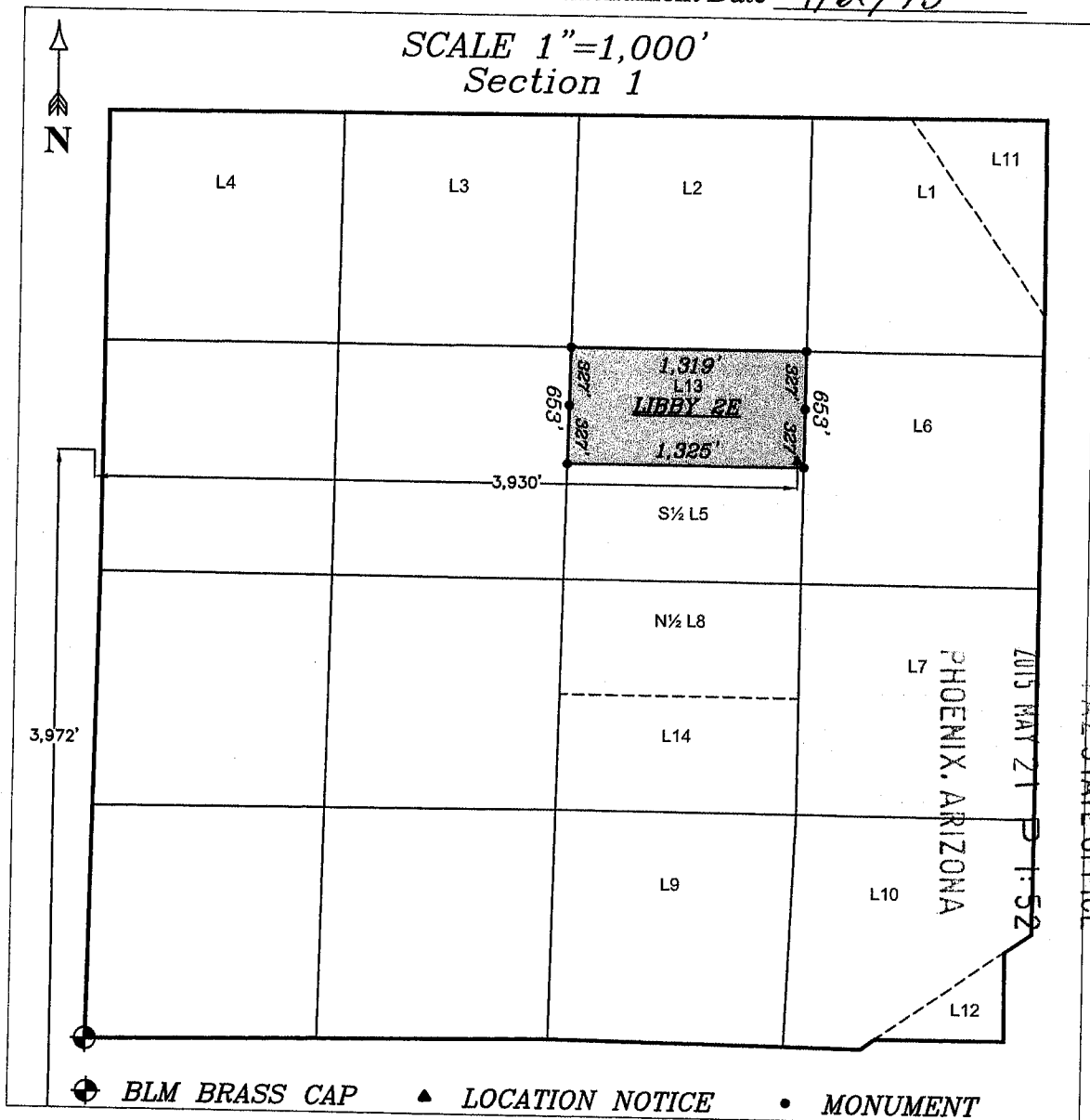
LOCATOR - PHOENIX CEMENT COMPANY

Agent *B. Smith*

Lot 13 of Section 1,

Township 13 North, Range 5 East, G&SR B&M, Arizona.

Original Location Date 9/5/1983 Amendment Date 4/2/15



This amended location monument and notice is located 3,972 feet north and 3,930 feet east of a BLM brass cap being the Southwest corner of Section 1. The claim runs from this location monument 50 feet southeast to the SE corner, a monument, the point of beginning; thence 1,325 feet westward to the SW corner, a monument; thence 653 feet northward to the NW corner, a monument; thence 1,319 feet eastward to the NE corner, a monument; thence 653 feet southward to the point of beginning. All monuments are appropriately labeled 1 1/2" x 1 1/2" wood posts extending 4 feet above the ground.

5
A MC 207554

NOTICE OF MINING LOCATION PLACER CLAIM

NOTICE IS HEREBY GIVEN THAT THE Libby 2e PLACER MINING CLAIM has been relocated over a portion of the Libby Association Placer Claim by H. Mason Coggin a citizen of the United States acting for SUPERIOR COMPANIES whose address is Post Office Box 6497 Phoenix, Arizona 85005

The general course of this claim is East West and it is situated in the Verde Mining District, Yavapai County, Arizona.

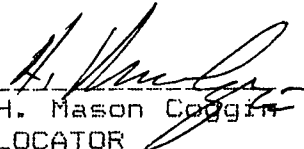
This claim is approximately 1320 feet long and 660 feet in width. The claim runs from the location monument on which this notice is posted 1300 feet in a West direction to the West end line and 20 feet in a East direction to the East end line.

The claim consist of approximately 20 acres being the all of lot 13 of Section One Township 13 North, Range 5 East of the Gila and Salt River Base and Meridian of Arizona.


The claim boundaries are marked on the ground by six white PVC pipe monuments, one at each corner and one at the center of each end line of the claim. A map of this claim showing its location is recorded with the Yavapai County Recorder and the BLM.

The Southeast corner of this claim is approximately 1320 feet West and 1980 feet South from the northeast corner of Section 1 Township 13 North, Range 5 East of the Gila and Salt River Base and Meridian of Arizona.

DATED AND POSTED on the ground this 5th day of September 1983.


H. Mason Coggin
LOCATOR

BOOK 1570 PAGE 664

	Instrument # 31555
	Recorded Official Records of Yavapai County, Arizona.
	SEP 21 '83 - 10 00 AM
	at the request of <u>H. Mason Coggin</u>
PATSY C. JENNEY, County Recorder	
Deputy <u>Kathleen Douglas</u>	

INDEXED

MICROFILMED

RECEIVED
B.L.M. AZ STATE OFFICE
OCT 17 1983
07.45 A.M.
PHOENIX, ARIZONA

When Recorded, Mail to:

Brian Langford
Phoenix Cement Company
P.O. Box 428
Clarkdale, AZ 86324

Amended Notice of Mining Location – Placer Claim

Notice is hereby given that **Phoenix Cement Company**, a Division of the Salt River Pima Maricopa Indian Community, a Federally-recognized Indian tribe, doing business as Salt River Materials Group, with mailing address P.O. Box 428, Clarkdale, AZ 86324, by its undersigned agent, makes this amended location of the **LIBBY 2F** placer claim located in the Camp Verde Mining District, Yavapai County, Arizona. This claim was originally staked on the 5th day of September, 1983 by Superior Companies and conveyed to Phoenix Cement Company by Quitclaim Deed dated 9/11/1997 and recorded in the Yavapai County Recorder's Office Book 3478 Page 573.

This claim consists of approximately 19.8 acres, more or less, and is more particularly described as consisting of a portion of Lot 6 of Section 1, T. 13 N, R. 5 E, Gila and Salt River Base and Meridian, Arizona.

The general course of this claim is from North to South. The length of this claim is 1,308 feet on the west line and 1,307 feet on the east line. The width of this claim is 660 feet. This amended location monument is located 35 feet south of the north end line and 1,272 feet north of the south end line.

This amended location monument and notice is located 3,902 feet north and 4,006 feet east of a BLM brass cap being the southwest corner of Section 1. The claim runs from this location monument 50 feet northwest to the NW corner, a monument, the point of beginning; thence 660 feet eastward to the NE corner, a monument; thence 1,307 feet southward to the SE corner, a monument; thence 660 feet westward to the SW corner, a monument; thence 1,308 feet northward to the point of beginning.

This claim is marked by seven substantial posts; the location monument, one at each corner and one at the center of each end line. All monuments are appropriately labeled 1 1/2" x 1 1/2" wood posts extending 4 feet above the ground.

The original location notice and earlier amended location notice(s), if any, are recorded in the Official Records of Yavapai County, Arizona, and filed with the Bureau of Land Management Arizona State office, as follows:

Claim Name	Date	YC Recorder Book / Page	BLM AMC #
LIBBY 2F	9/5/83	B1570 P666	AMC 207555

AMC207555

This amended location is made for the purposes of adjusting the boundaries of said claim and correcting any defects which may exist in the original location or the record thereof, hereby waiving no rights acquired under and by virtue of said original location.

The undersigned claims the ground as described above and set forth on the attached map of Section 1, Township 13 North, Range 5 East, Gila and Salt River Base and Meridian, Arizona.

Located and posted on the ground this 2nd day of April, 2015.

Locator
Phoenix Cement Company (Owner) Brian Langford (Agent)



MAP OF AMENDED PLACER CLAIM LOCATION

Verde Mining District Yavapai County, Arizona

Libby 2F

LOCATOR - PHOENIX CEMENT COMPANY

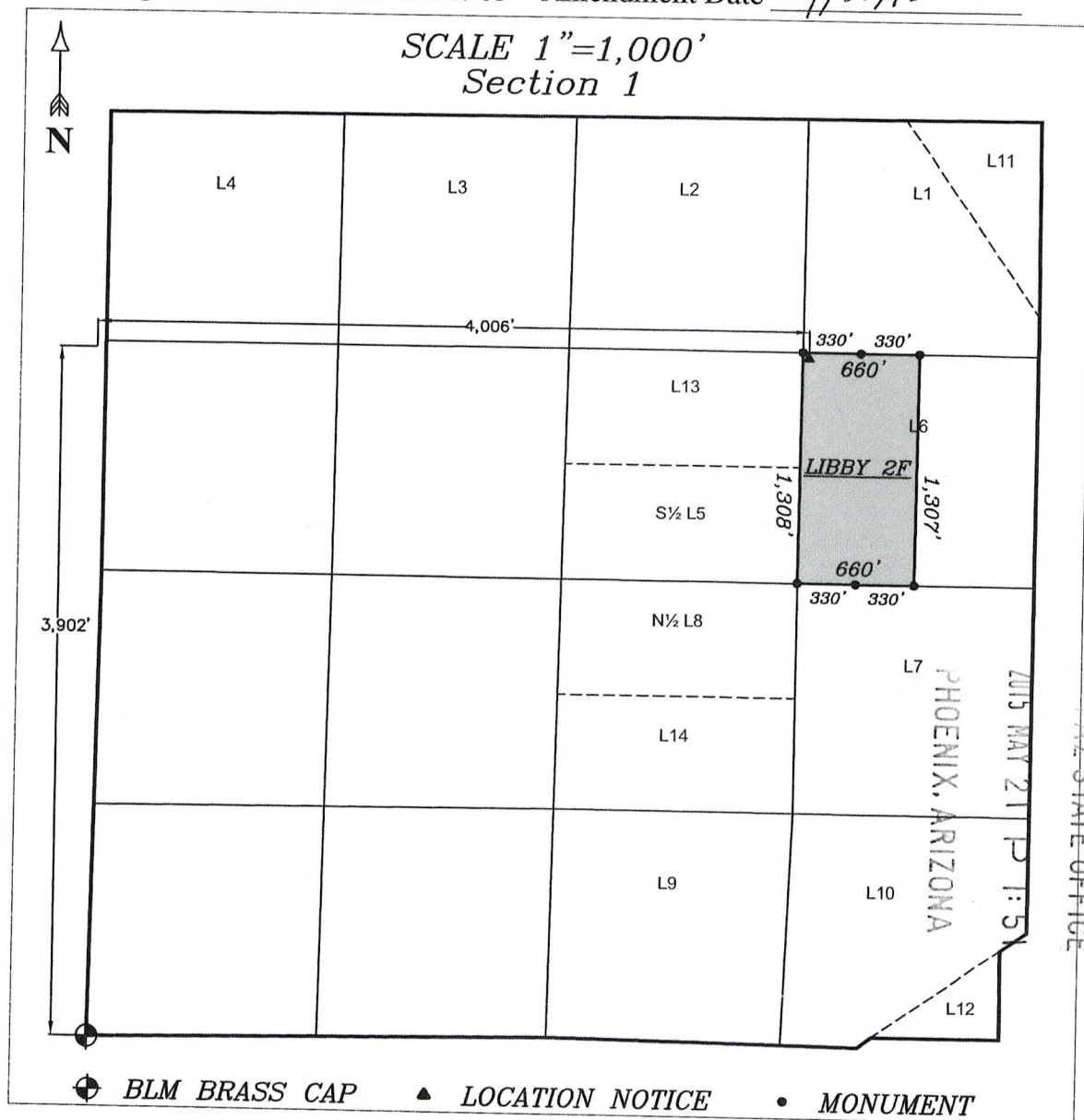
Agent

[Signature]

Portion of Lot 6 of Section 1,

Township 13 North, Range 5 East, G&SR B&M, Arizona.

Original Location Date 9/5/1983 Amendment Date 4/2/15



This amended location monument and notice is located 3,902 feet north and 4,006 feet east of a BLM brass cap being the southwest corner of Section 1. The claim runs from this location monument 50 feet northwest to the NW corner, a monument, the point of beginning; thence 660 feet eastward to the NE corner, a monument; thence 1,307 feet southward to the SE corner, a monument; thence 660 feet westward to the SW corner, a monument; thence 1,308 feet northward to the point of beginning. All monuments are appropriately labeled 1 1/2" x 1 1/2" wood posts extending 4 feet above the ground.

AMC 207555

6

NOTICE OF MINING LOCATION PLACER CLAIM

NOTICE IS HEREBY GIVEN THAT THE Libby 2f PLACER MINING CLAIM has been relocated over a portion of the Libby Association Placer Claim by H. Mason Coggin a citizen of the United States acting for SUPERIOR COMPANIES whose address is Post Office Box 6497 Phoenix, Arizona 85005

The general course of this claim is North South and it is situated in the Verde Mining District, Yavapai County, Arizona.


This claim is approximately 1320 feet long and 660 feet in width. The claim runs from the location monument on which this notice is posted 1300 feet in a South direction to the South end line and 20 feet in a North direction to the North end line.

The claim consist of approximately 20 acres being the west one half of Lot 6 of Section One Township 13 North, Range 5 East of the Gila and Salt River Base and Meridian of Arizona.


The claim boundaries are marked on the ground by six white PVC pipe monuments, one at each corner and one at the center of each end line of the claim. A map of this claim showing its location is recorded with the Yavapai County Recorder and the BLM.

The Southeast corner of this claim is approximately 90 feet West and 2640 feet South from the northeast corner of Section 1 Township 13 North, Range 5 East of the Gila and Salt River Base and Meridian of Arizona.

DATED AND POSTED on the ground this 5th day of September 1983.


H. Mason Coggin
LOCATOR

BOOK 1570 PAGE 666

	Instrument # 31556
	Recorded Official Records
	of Yavapai County, Arizona.
	SEP 21 83 - 10 00 AM
at the request of <u>H. Mason Coggin</u>	
PATSY C. JENNEY, County Recorder	
Deputy <u>Kathleen Jones</u>	

INDEXED

MICROFILMED

RECEIVED
B.L.M. AZ STATE OFFICE
OCT 17 1983
07.45 A.M.
PHOENIX, ARIZONA

A MC 207555

**NOTICE OF MINING LOCATION
PLACER CLAIM**

NOTICE IS HEREBY GIVEN THAT THE Libby 2g PLACER MINING CLAIM has been relocated over a portion of the Libby Association Placer Claim by H. Mason Coggin a citizen of the United States acting for SUPERIOR COMPANIES whose address is Post Office Box 6497 Phoenix, Arizona 85005

The general course of this claim is North South and it is situated in the Verde Mining District, Yavapai County, Arizona.

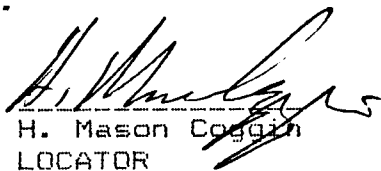
This claim is approximately 1320 feet long and 660 feet in width. The claim runs from the location monument on which this notice is posted 1300 feet in a South direction to the South end line and 20 feet in a North direction to the North end line.

The claim consist of approximately 20 acres being the east one half of Lot 6 of Section One Township 13 North, Range 5 East of the Gila and Salt River Base and Meridian of Arizona.


The claim boundaries are marked on the ground by six white PVC pipe monuments, one at each corner and one at the center of each end line of the claim. A map of this claim showing its location is recorded with the Yavapai County Recorder and the BLM.

The Southeast corner of this claim is approximately 660 feet West and 2640 feet South from the northeast corner of Section 1 Township 13 North, Range 5 East of the Gila and Salt River Base and Meridian of Arizona.

DATED AND POSTED on the ground this 5th day of September 1983.


H. Mason Coggin
LOCATOR

BOOK **1570** PAGE **668**


Instrument # **31557**
Recorded Official Records
of Yavapai County, Arizona.
SEP 21 '83 - 10 00 AM
at the request of H. Mason Coggin
PATSY C. JENNEY, County Recorder
Deputy Kathleen [Signature]

INDEXED

MICROFILMED

RECEIVED
B.L.M. AZ STATE OFFICE
OCT 17 1983
07.45 A.M.
PHOENIX, ARIZONA

A MC 207556

NOTICE OF MINING LOCATION PLACER CLAIM

NOTICE IS HEREBY GIVEN THAT THE Gypsum Queen A PLACER MINING CLAIM has been relocated over a portion of the Gypsum Queen Association Placer Claim by H. Mason Coggin a citizen of the United States acting for SUPERIOR COMPANIES whose address is Post Office Box 6497 Phoenix, Arizona 85005

The general course of this claim is South North and it is situated in the Verde Mining District, Yavapai County, Arizona.

This claim is approximately 1320 feet long and 660 feet in width. The claim runs from the location monument on which this notice is posted 1300 feet in a North direction to the North end line and 20 feet in a South direction to the South end line.

The claim consist of approximately 20 acres being the east one half of Lot 3 of Section One Township 13 North, Range 5 East of the Gila and Salt River Base and Meridian of Arizona.


The claim boundaries are marked on the ground by six white PVC pipe monuments, one at each corner and one at the center of each end line of the claim. A map of this claim showing its location is recorded with the Yavapai County Recorder and the BLM.

The Southeast corner of this claim is approximately 2640 feet West and 1320 feet South from the northeast corner of Section 1 Township 13 North, Range 5 East of the Gila and Salt River Base and Meridian of Arizona.

DATED AND POSTED on the ground this 4th day of September 1983.

H. Mason Coggin
H. Mason Coggin
LOCATOR

BOOK 1570 PAGE 670

	Instrument # 31558
	Recorded Official Records of Yavapai County, Arizona.
	SEP 21 '83 - 10 00 AM
	at the request of <i>H. Mason Coggin</i>
PATSY C. JENNEY, County Recorder	
Deputy <i>Andrew M. Weldon</i>	

INDEXED

MICROFILMED

RECEIVED
B.L.M. AZ STATE OFFICE

OCT 17 1983

07.45 A.M.
PHOENIX, ARIZONA

A MC 207557

**NOTICE OF MINING LOCATION
PLACER CLAIM**

NOTICE IS HEREBY GIVEN THAT THE Gypsum Queen B
PLACER MINING CLAIM has been relocated over a
portion of the Gypsum Queen Association Placer Claim
by H. Mason Coggin a citizen of the United States
acting for SUPERIOR COMPANIES whose address is Post
Office Box 6497 Phoenix, Arizona 85005

The general course of this claim is
South North and it is situated in the Verde Mining
District, Yavapai County, Arizona.


This claim is approximately 1320 feet long and 660
feet in width. The claim runs from the location
monument on which this notice is posted 1300 feet in
a North direction to the North end line and 20 feet
in a South direction to the South end line.

The claim consist of approximately 20 acres being
the west one half of Lot 3 of Section One Township
13 North, Range 5 East of the Gila and Salt River
Base and Meridian of Arizona.


The claim boundaries are marked on the ground by six
white PVC pipe monuments, one at each corner and one
at the center of each end line of the claim. A map
of this claim showing its location is recorded with
the Yavapai County Recorder and the BLM.

The Southeast corner of this claim is approximately
3300 feet West and 1320 feet South from the
northeast corner of Section 1 Township 13 North,
Range 5 East of the Gila and Salt River Base and
Meridian of Arizona.

DATED AND POSTED on the ground this 4th day of
September 1983.


H. Mason Coggin
LOCATOR

BOOK 1570 PAGE 672

	Instrument # 31559
	Recorded Official Records of Yavapai County, Arizona.
	SEP 21 '83 - 10 00 AM
	at the request of <u>H. Mason Coggin</u>
PATSY C. JENNEY, County Recorder	
Deputy <u>Andrea M. Seiden</u>	

INDEXED

MICROFILMED

RECEIVED
B.L.M. AZ STATE OFFICE

OCT 17 1983

07.45 A.M.
PHOENIX, ARIZONA

A MC 207558

NOTICE OF MINING LOCATION PLACER CLAIM

NOTICE IS HEREBY GIVEN THAT THE Gypsum Queen C PLACER MINING CLAIM has been relocated over a portion of the Gypsum Queen Association Placer Claim by H. Mason Coggin a citizen of the United States acting for SUPERIOR COMPANIES whose address is Post Office Box 6497 Phoenix, Arizona 85005

The general course of this claim is South North and it is situated in the Verde Mining District, Yavapai County, Arizona.

This claim is approximately 1320 feet long and 660 feet in width. The claim runs from the location monument on which this notice is posted 1300 feet in a North direction to the North end line and 20 feet in a South direction to the South end line.

The claim consist of approximately 20 acres being the east one half of Lot 4 of Section One Township 13 North, Range 5 East of the Gila and Salt River Base and Meridian of Arizona.


The claim boundaries are marked on the ground by six white PVC pipe monuments, one at each corner and one at the center of each end line of the claim. A map of this claim showing its location is recorded with the Yavapai County Recorder and the BLM.

The Southeast corner of this claim is approximately 3960 feet West and 1320 feet South from the northeast corner of Section 1 Township 13 North, Range 5 East of the Gila and Salt River Base and Meridian of Arizona.

DATED AND POSTED on the ground this 4th day of September 1983.

H. Mason Coggin
H. Mason Coggin
LOCATOR

BOOK 1570 PAGE 674

	Instrument # 31560
	Recorded Official Records
	of Yavapai County, Arizona.
	SEP 21 83 - 10 00 AM
at the request of <i>H. Mason Coggin</i>	
PATSY C. JENNEY, County Recorder	
Deputy <i>Andrew M. Weedy</i>	

INDEXED

MICROFILMED

RECEIVED
B.L.M. AZ STATE OFFICE
OCT 17 1983
07.45 A.M.
PHOENIX, ARIZONA

A MC 207560

NOTICE OF MINING LOCATION PLACER CLAIM

NOTICE IS HEREBY GIVEN THAT THE Gypsum Queen D
PLACER MINING CLAIM has been relocated over a
portion of the Gypsum Queen Association Placer Claim
by H. Mason Coggin a citizen of the United States
acting for SUPERIOR COMPANIES whose address is Post
Office Box 6497 Phoenix, Arizona 85005

The general course of this claim is
South North and it is situated in the Verde Mining
District, Yavapai County, Arizona.


This claim is approximately 1320 feet long and 660
feet in width. The claim runs from the location
monument on which this notice is posted 1300 feet in
a North direction to the North end line and 20 feet
in a South direction to the South end line.

The claim consist of approximately 20 acres being
the west one half of Lot 4 of Section One Township
13 North, Range 5 East of the Gila and Salt River
Base and Meridian of Arizona.


The claim boundaries are marked on the ground by six
white PVC pipe monuments, one at each corner and one
at the center of each end line of the claim. A map
of this claim showing its location is recorded with
the Yavapai County Recorder and the BLM.

The Southeast corner of this claim is approximately
4620 feet West and 1320 feet South from the
northeast corner of Section 1 Township 13 North,
Range 5 East of the Gila and Salt River Base and
Meridian of Arizona.

DATED AND POSTED on the ground this 4th day of
September 1983.


H. Mason Coggin
LOCATOR

BOOK 1570 PAGE 676

	Instrument # 31561
	Recorded Official Records
	of Yavapai County, Arizona.
	SEP 21 '83 - 10 00 AM
at the request of <u>H. Mason Coggin</u>	
PATSY C. JENNEY, County Recorder	
Deputy <u>Andrew M. [Signature]</u>	

1-2

INDEXED

MICROFILMED

RECEIVED
B.L.M. AZ STATE OFFICE
OCT 17 1983
07.45 A.M.
PHOENIX, ARIZONA

When Recorded, Mail to:

Brian Langford
Phoenix Cement Company
P.O. Box 428
Clarkdale, AZ 86324



Amended Notice of Mining Location – Placer Claim

Notice is hereby given that **Phoenix Cement Company**, a Division of the Salt River Pima Maricopa Indian Community, a Federally-recognized Indian tribe, doing business as Salt River Materials Group, with mailing address P.O. Box 428, Clarkdale, AZ 86324, by its undersigned agent, makes this amended location of the **GYPSUM HEART A** placer claim located in the Camp Verde Mining District, Yavapai County, Arizona. This claim was originally staked on the 4th day of September, 1983 by Superior Companies and conveyed to Phoenix Cement Company by Quitclaim Deed dated 9/11/1997 and recorded in the Yavapai County Recorder's Office Book 3478 Page 573.

This claim consists of approximately 19.4 acres, more or less, and is more particularly described as consisting of the north half of the southeast quarter of the northwest quarter of Section 1, T. 13 N, R. 5 E, Gila and Salt River Base and Meridian, Arizona.

The general course of this claim is from East to West. The length of this claim is 1,302 feet on the north line and 1,297 feet on the south line. The width of this claim is 653 feet on the east end line and 651 feet on the west end line. This amended location monument is located 32 feet west of the east end line and 1,265 feet east of the west end line.

This amended location monument and notice is located 3,317 feet north and 2,609 feet east of a BLM brass cap being the Southwest corner of Section 1. The claim runs from this location monument 50 feet southeast to the SE corner, a monument, the point of beginning; thence 1,297 feet westward to the SW corner, a monument; thence 651 feet northward to the NW corner, a monument; thence 1,302 feet eastward to the NE corner, a monument; thence 653 feet southward to the point of beginning.

This claim is marked by seven substantial posts; the location monument, one at each corner and one at the center of each end line. All monuments are appropriately labeled 1 1/2" x 1 1/2" wood posts extending 4 feet above the ground.

The original location notice and earlier amended location notice(s), if any, are recorded in the Official Records of Yavapai County, Arizona, and filed with the Bureau of Land Management Arizona State Office, as follows:

Claim Name	Date	YC Recorder Book / Page	BLM AMC #
GYPSUM HEART A	9/4/83	B1570 P678	AMC 207561

This amended location is made for the purposes of adjusting the boundaries of said claim and correcting any defects which may exist in the original location or the record thereof, hereby waiving no rights acquired under and by virtue of said original location.

The undersigned claims the ground as described above and set forth on the attached map of Section 1, Township 13 North, Range 5 East, Gila and Salt River Base and Meridian, Arizona.

Located and posted on the ground this 2nd day of April, 2015.

Locator
Phoenix Cement Company (Owner)

Brian Langford

[Signature] (Agent)

RECEIVED
AZ STATE OFFICE
MAY 21 11:54



AMC 207561

MAP OF AMENDED PLACER CLAIM LOCATION

Verde Mining District Yavapai County, Arizona

GYPSUM HEART A

LOCATOR - PHOENIX CEMENT COMPANY

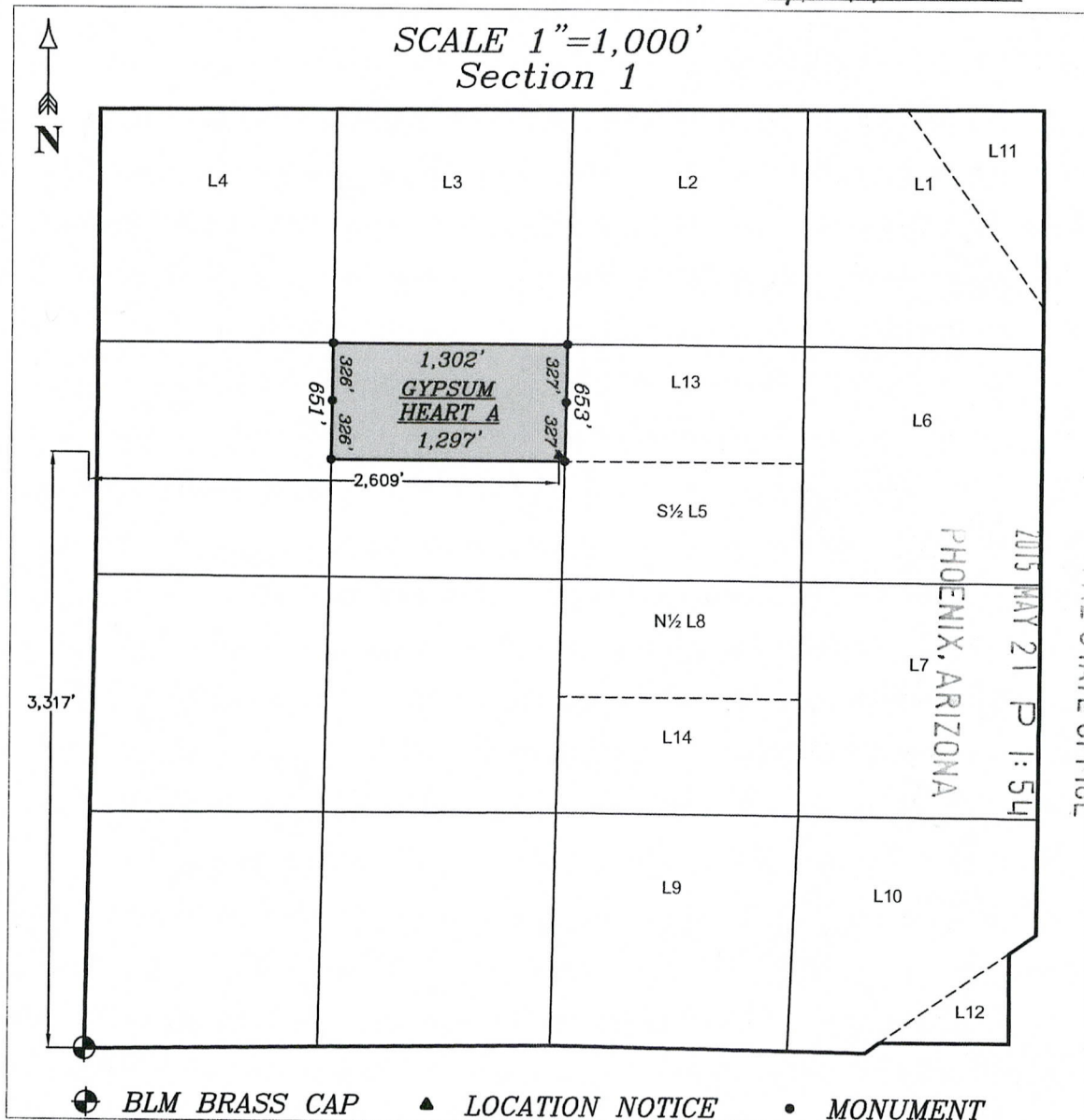
Agent *[Signature]*

North ½ of the Southeast ¼ of the Northwest ¼ of Section 1,

Township 13 North, Range 5 East, G&SR B&M, Arizona.

Original Location Date 9/4/1983

Amendment Date 4/2/15



This amended location monument and notice is located 3,317 feet north and 2,609 feet east of a BLM brass cap being the Southwest corner of Section 1. The claim runs from this location monument 50 feet southeast to the SE corner, a monument, the point of beginning; thence 1,297 feet westward to the SW corner, a monument; thence 651 feet northward to the NW corner, a monument; thence 1,302 feet eastward to the NE corner, a monument; thence 653 feet southward to the point of beginning. All monuments are appropriately labeled 1 ½" x 1 ½" wood posts extending 4 feet above the ground.

AMC 207561

NOTICE OF MINING LOCATION PLACER CLAIM

NOTICE IS HEREBY GIVEN THAT THE Gypsum Heart A
PLACER MINING CLAIM has been relocated over a
portion of the Gypsum Heart Association Placer Claim
by H. Mason Coggin a citizen of the United States
acting for SUPERIOR COMPANIES whose address is Post
Office Box 6497 Phoenix, Arizona 85005

The general course of this claim is
East West and it is situated in the Verde Mining
District, Yavapai County, Arizona.

This claim is approximately 1320 feet long and 660
feet in width. The claim runs from the location
monument on which this notice is posted 1300 feet in
a West direction to the West end line and 20 feet in
a East direction to the East end line.

The claim consist of approximately 20 acres being
the north one half of the southeast one quarter of
the northwest one quarter of Section One Township 13
North, Range 5 East of the Gila and Salt River Base
and Meridian of Arizona.


The claim boundaries are marked on the ground by six
white PVC pipe monuments, one at each corner and one
at the center of each end line of the claim. A map
of this claim showing its location is recorded with
the Yavapai County Recorder and the BLM.

The Southeast corner of this claim is approximately
2640 feet West and 1920 feet South from the
northeast corner of Section 1 Township 13 North,
Range 5 East of the Gila and Salt River Base and
Meridian of Arizona.

DATED AND POSTED on the ground this 4th day of
September 1983.

H. Mason Coggin
H. Mason Coggin
LOCATOR

BOOK 1570 PAGE 678

	Instrument # 31562
	Recorded Official Records of Yavapai County, Arizona.
	SEP 21 '83 - 10 00 AM
	at the request of <i>H. Mason Coggin</i>
PATSY C. JENNEY, County Recorder	
Deputy <i>Andrea Muleedon</i>	

INDEXED

MICROFILMED

RECEIVED
B.L.M. AZ STATE OFFICE

OCT 17 1983

07.45 A.M.
PHOENIX, ARIZONA

A MC 207561

When Recorded, Mail to:

Brian Langford
Phoenix Cement Company
P.O. Box 428
Clarkdale, AZ 86324

Amended Notice of Mining Location – Placer Claim

Notice is hereby given that **Phoenix Cement Company**, a Division of the Salt River Pima Maricopa Indian Community, a Federally-recognized Indian tribe, doing business as Salt River Materials Group, with mailing address P.O. Box 428, Clarkdale, AZ 86324, by its undersigned agent, makes this amended location of the **GYPSUM HEART B** placer claim located in the Camp Verde Mining District, Yavapai County, Arizona. This claim was originally staked on the 3rd day of September, 1983 by Superior Companies and conveyed to Phoenix Cement Company by Quitclaim Deed dated 9/11/1997 and recorded in the Yavapai County Recorder's Office Book 3478 Page 573.

This claim consists of approximately 19.4 acres, more or less, and is more particularly described as consisting of the east half of the southwest quarter of the northwest quarter of Section 1, T. 13 N, R. 5 E, Gila and Salt River Base and Meridian, Arizona.

The general course of this claim is from North to South. The length of this claim is 1,301 feet on the west line and 1,303 feet on the east line. The width of this claim is 651 feet on the north end line and 647 feet on the south end line. This amended location monument is located 35 feet south of the north end line and 1,266 feet north of the south end line.

This amended location monument and notice is located 3,907 feet north and 735 feet east of a BLM brass cap being the southwest corner of Section 1. The claim runs from this location monument 50 feet northwest to the NW corner, a monument, the point of beginning; thence 651 feet eastward to the NE corner, a monument; thence 1,303 feet southward to the NE corner, a monument; thence 647 feet westward to the SW corner, a monument; thence 1,301 feet northward to the point of beginning.

This claim is marked by seven substantial posts; the location monument, one at each corner and one at the center of each end line. All monuments are appropriately labeled 1 ½" x 1 ½" wood posts extending 4 feet above the ground.

The original location notice and earlier amended location notice(s), if any, are recorded in the Official Records of Yavapai County, Arizona, and filed with the Bureau of Land Management Arizona State office, as follows:

Claim Name	Date	YC Recorder Book / Page	BLM AMC #
GYPSUM HEART B	9/3/83	B1570 P680	AMC 207562

This amended location is made for the purposes of adjusting the boundaries of said claim and correcting any defects which may exist in the original location or the record thereof, hereby waiving no rights acquired under and by virtue of said original location.

The undersigned claims the ground as described above and set forth on the attached map of Section 1, Township 13 North, Range 5 East, Gila and Salt River Base and Meridian, Arizona.


Located and posted on the ground this 6th day of April, 2015.

Locator

Phoenix Cement Company (Owner)

Brian Langford

(Agent)



AMC 207562

MAP OF AMENDED PLACER CLAIM LOCATION

Verde Mining District Yavapai County, Arizona

GYPSUM HEART B

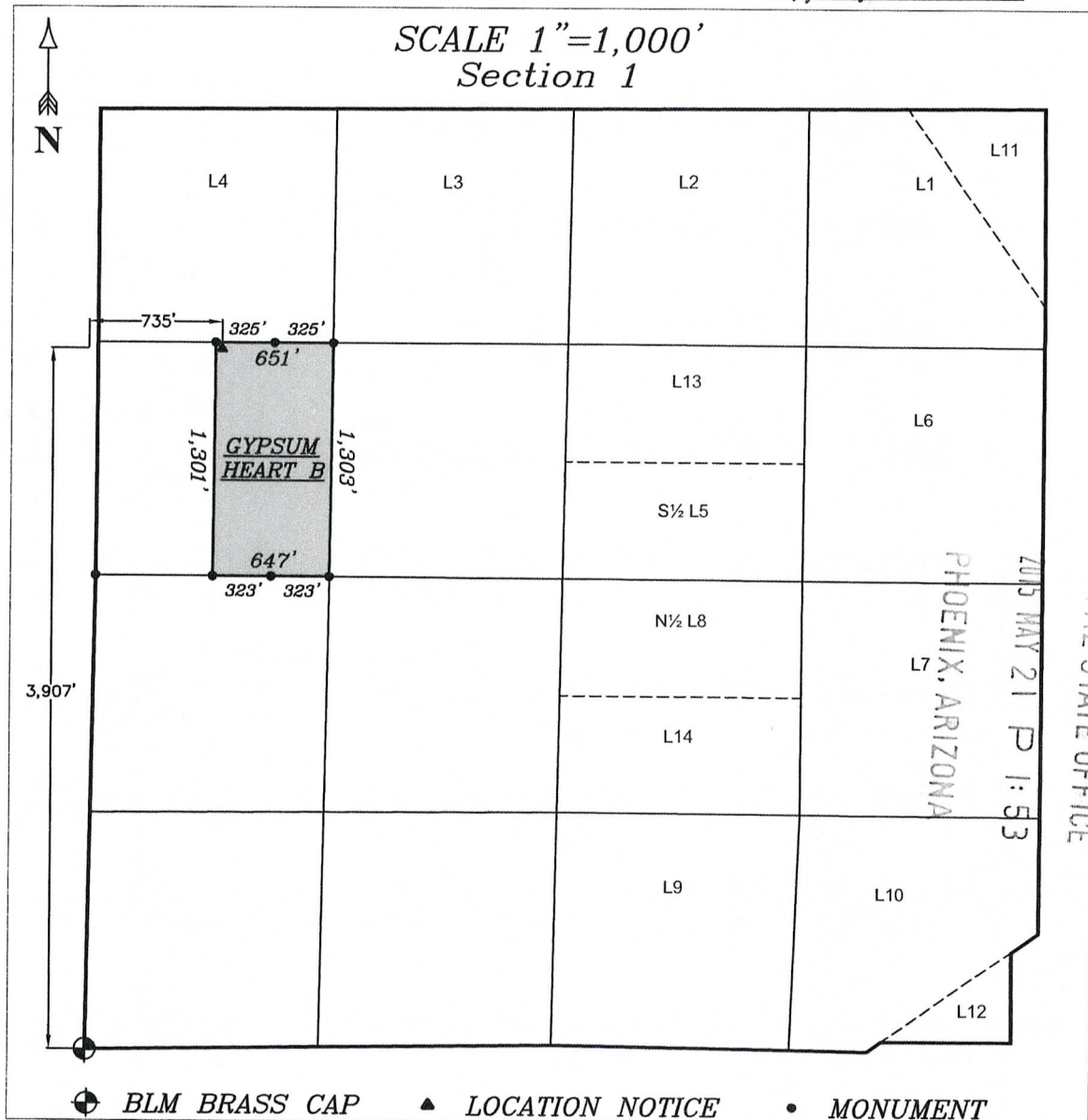
LOCATOR - PHOENIX CEMENT COMPANY

Agent B. [Signature]

East ½ of the Southwest ¼ of the Northwest ¼ of Section 1,

Township 13 North, Range 5 East, G&SR B&M, Arizona.

Original Location Date 9/3/1983 Amendment Date 4/6/15



This amended location monument and notice is located 3,907 feet north and 735 feet east of a BLM brass cap being the southwest corner of Section 1. The claim runs from this location monument 50 feet northwest to the NW corner, a monument, the point of beginning; thence 651 feet eastward to the NE corner, a monument; thence 1,303 feet southward to the NE corner, a monument; thence 647 feet westward to the SW corner, a monument; thence 1,301 feet northward to the point of beginning. All monuments are appropriately labeled 1 ½" x 1 ½" wood posts extending 4 feet above the ground.

AMC 207562

1.

13

NOTICE OF MINING LOCATION PLACER CLAIM

NOTICE IS HEREBY GIVEN THAT THE Gypsum Heart B
PLACER MINING CLAIM has been relocated over a
portion of the Gypsum Heart Association Placer Claim
by H. Mason Coggin a citizen of the United States
acting for SUPERIOR COMPANIES whose address is Post
Office Box 6497 Phoenix, Arizona 85005

The general course of this claim is
North South and it is situated in the Verde Mining
District, Yavapai County, Arizona.

This claim is approximately 1320 feet long and 660
feet in width. The claim runs from the location
monument on which this notice is posted 1300 feet in
a South direction to the South end line and 20 feet
in a North direction to the North end line.

The claim consist of approximately 20 acres being
the East one half of the southwest one quarter of
the northwest one quarter of Section One Township 13
North, Range 5 East of the Gila and Salt River Base
and Meridian of Arizona.


The claim boundaries are marked on the ground by six
white PVC pipe monuments, one at each corner and one
at the center of each end line of the claim. A map
of this claim showing its location is recorded with
the Yavapai County Recorder and the BLM.

The Southeast corner of this claim is approximately
3960 feet West and 2640 feet South from the
northeast corner of Section 1 Township 13 North,
Range 5 East of the Gila and Salt River Base and
Meridian of Arizona.

DATED AND POSTED on the ground this 3th day of
September 1983.

H. Mason Coggin
H. Mason Coggin
LOCATOR

BOOK 1570 PAGE 680

	Instrument # 31563
	Recorded Official Records of Yavapai County, Arizona.
	SEP 21 '83 - 10 00 AM
	at the request of <i>H. Mason Coggin</i>
PATSY C. JENNEY, County Recorder	
Deputy <i>Andrea M. Seader</i>	

INDEXED

MICROFILMED

RECEIVED
B.L.M. AZ STATE OFFICE
OCT 17 1983
07.45 A.M.
PHOENIX, ARIZONA

When Recorded, Mail to:

Brian Langford
Phoenix Cement Company
P.O. Box 428
Clarkdale, AZ 86324

Amended Notice of Mining Location – Placer Claim

Notice is hereby given that **Phoenix Cement Company**, a Division of the Salt River Pima Maricopa Indian Community, a Federally-recognized Indian tribe, doing business as Salt River Materials Group, with mailing address P.O. Box 428, Clarkdale, AZ 86324, by its undersigned agent, makes this amended location of the **GYPSUM HEART C** placer claim located in the Camp Verde Mining District, Yavapai County, Arizona. This claim was originally staked on the 3rd day of September, 1983 by Superior Companies and conveyed to Phoenix Cement Company by Quitclaim Deed dated 9/11/1997 and recorded in the Yavapai County Recorder's Office Book 3478 Page 573.

This claim consists of approximately 19.4 acres, more or less, and is more particularly described as consisting of the west half of the southwest quarter of the northwest quarter of Section 1, T. 13 N, R. 5 E, Gila and Salt River Base and Meridian, Arizona.

The general course of this claim is from North to South. The length of this claim is 1,299 feet on the west line and 1,301 feet on the east line. The width of this claim is 651 feet on the north end line and 647 feet on the south end line. This amended location monument is located 35 feet south of the north end line and 1,264 feet north of the south end line.

This amended location monument and notice is located 3,901 feet north and 84 feet east of a BLM brass cap being the Southwest corner of Section 1. The claim runs from this location monument 50 feet northwest to the NW corner, a monument, the point of beginning; thence 651 feet eastward to the NE corner, a monument; thence 1,301 feet southward to the SE corner, a monument; thence 647 feet westward to the SW corner, a monument; thence 1,299 feet northward to the point of beginning.

This claim is marked by seven substantial posts; the location monument, one at each corner and one at the center of each end line. All monuments are appropriately labeled 1 1/2" x 1 1/2" wood posts extending 4 feet above the ground.

The original location notice and earlier amended location notice(s), if any, are recorded in the Official Records of Yavapai County, Arizona, and filed with the Bureau of Land Management Arizona State Office, as follows:


Claim Name	Date	YC Recorder Book / Page	BLM AMC #
GYPSUM HEART C	9/3/83	B1570 P682	AMC 207563

This amended location is made for the purposes of adjusting the boundaries of said claim and correcting any defects which may exist in the original location or the record thereof, hereby waiving no rights acquired under and by virtue of said original location.

The undersigned claims the ground as described above and set forth on the attached map of Section 1, Township 13 North, Range 5 East, Gila and Salt River Base and Meridian, Arizona.

Located and posted on the ground this 6th day of April, 2015.

Locator
Phoenix Cement Company, (Owner)
Brian Langford (Agent)



AMC 207563

MAP OF AMENDED PLACER CLAIM LOCATION

Verde Mining District Yavapai County, Arizona

GYPSUM HEART C

LOCATOR - PHOENIX CEMENT COMPANY

Agent B. [Signature]

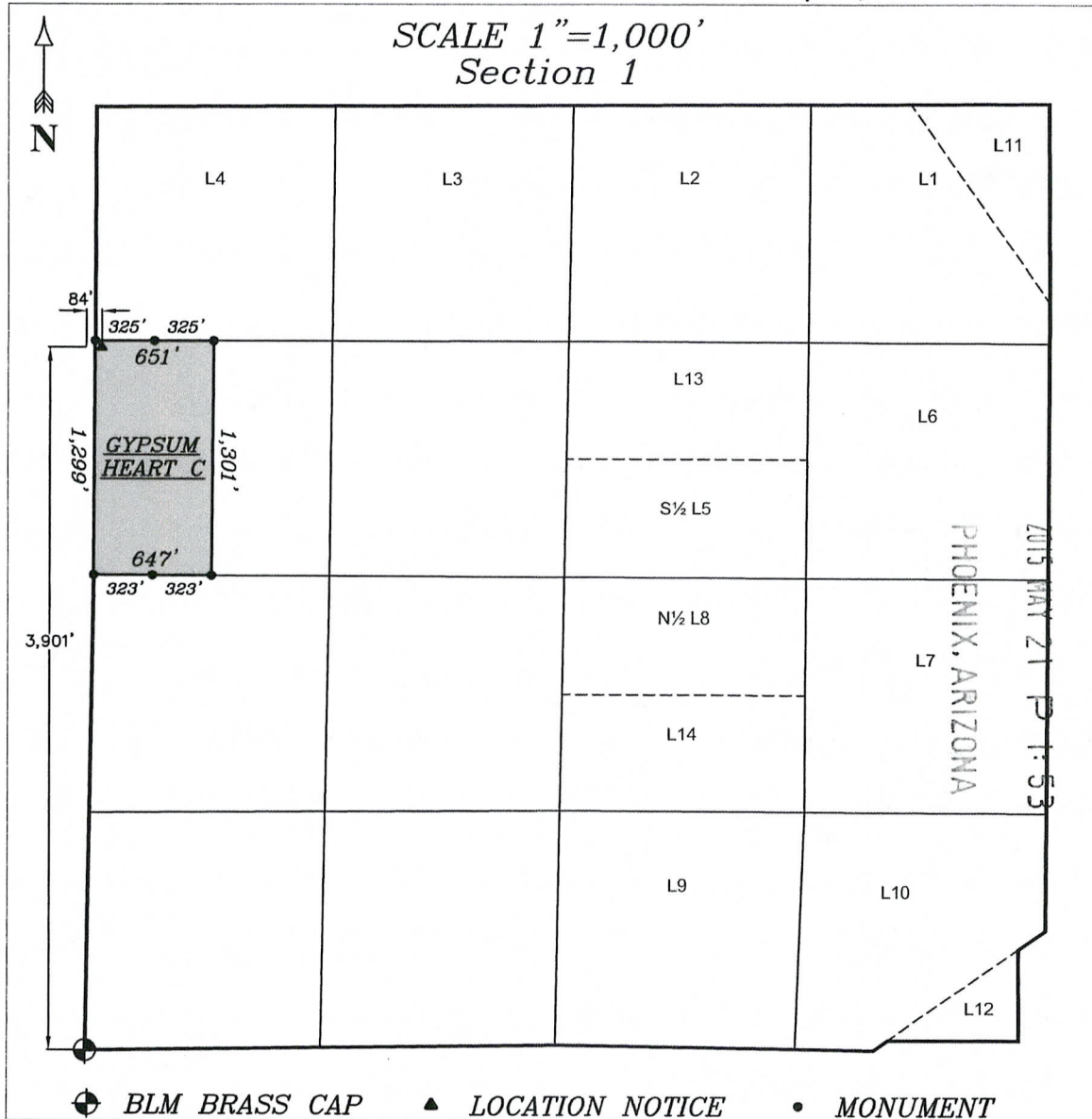
West ½ of the Southwest ¼ of the Northwest ¼ of Section 1,

Township 13 North, Range 5 East, G&SR B&M, Arizona.

Original Location Date 9/3/1983

Amendment Date

4/6/15



RECEIVED
AZ STATE OFFICE

AMC 207563

This amended location monument and notice is located 3,901 feet north and 84 feet east of a BLM brass cap being the Southwest corner of Section 1. The claim runs from this location monument 50 feet northwest to the NW corner, a monument, the point of beginning; thence 651 feet eastward to the NE corner, a monument; thence 1,301 feet southward to the SE corner, a monument; thence 647 feet westward to the SW corner, a monument; thence 1,299 feet northward to the point of beginning. All monuments are appropriately labeled 1 ½" x 1 ½" wood posts extending 4 feet above the ground.

14

NOTICE OF MINING LOCATION PLACER CLAIM

NOTICE IS HEREBY GIVEN THAT THE Gypsum Heart C
PLACER MINING CLAIM has been relocated over a
portion of the Gypsum Heart Association Placer Claim
by H. Mason Coggin a citizen of the United States
acting for SUPERIOR COMPANIES whose address is Post
Office Box 6497 Phoenix, Arizona 85005

The general course of this claim is
North South and it is situated in the Verde Mining
District, Yavapai County, Arizona.

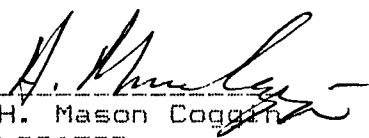
This claim is approximately 1320 feet long and 660
feet in width. The claim runs from the location
monument on which this notice is posted 1300 feet in
a South direction to the South end line and 20 feet
in a North direction to the North end line.

The claim consist of approximately 20 acres being
the West one half of the southwest one quarter of
the northwest one quarter of Section One Township 13
North, Range 5 East of the Gila and Salt River Base
and Meridian of Arizona.

The claim boundaries are marked on the ground by six
white PVC pipe monuments, one at each corner and one
at the center of each end line of the claim. A map
of this claim showing its location is recorded with
the Yavapai County Recorder and the BLM.

The Southeast corner of this claim is approximately
3960 feet West and 2640 feet South from the
northeast corner of Section 1 Township 13 North,
Range 5 East of the Gila and Salt River Base and
Meridian of Arizona.

DATED AND POSTED on the ground this 3th day of
September 1983.



H. Mason Coggin
LOCATOR

RECEIVED
B.L.M. AZ STATE OFFICE

OCT 17 1983

07.45 A.M.
PHOENIX, ARIZONA

BOOK 1570 PAGE 682

	Instrument # 31564
	Recorded Official Records of Yavapai County, Arizona.
SEP 21 '83 - 10 00 AM	
at the request of <u>H. Mason Coggin</u>	
PATSY C. JENNEY, County Recorder	
Deputy <u>Andrew M. Weedon</u>	

MICROFILMED

1-2

A MC 207563

When Recorded, Mail to:

Brian Langford
Phoenix Cement Company
P.O. Box 428
Clarkdale, AZ 86324



Amended Notice of Mining Location – Placer Claim

Notice is hereby given that **Phoenix Cement Company**, a Division of the Salt River Pima Maricopa Indian Community, a Federally-recognized Indian tribe, doing business as Salt River Materials Group, with mailing address P.O. Box 428, Clarkdale, AZ 86324, by its undersigned agent, makes this amended location of the **GYPSUM HEART 2A** placer claim located in the Camp Verde Mining District, Yavapai County, Arizona. This claim was originally staked on the 3rd day of September, 1983 by Superior Companies and conveyed to Phoenix Cement Company by Quitclaim Deed dated 9/11/1997 and recorded in the Yavapai County Recorder's Office Book 3478 Page 573.

This claim consists of approximately 19.3 acres, more or less, and is more particularly described as consisting of the east half of the southeast quarter of the southwest quarter of Section 1, T. 13 N, R. 5 E, Gila and Salt River Base and Meridian, Arizona.

The general course of this claim is from North to South. The length of this claim is 1,303 feet on the west line and 1,297 feet on the east line. The width of this claim is 646 feet. This amended location monument is located 36 feet south of the north end line and 1,266 feet north of the south end line.

This amended location monument and notice is located 1,296 feet north and 1,996 feet east of a BLM brass cap being the Southwest corner of Section 1. The claim runs from this location monument 50 feet northwest to the NW corner, a monument, the point of beginning; thence 646 feet eastward to the NE corner, a monument; thence 1,297 feet southward to the SE corner, a monument; thence 646 feet westward to the SW corner, a monument; thence 1,303 feet northward to the point of beginning.

This claim is marked by seven substantial posts; the location monument, one at each corner and one at the center of each end line. All monuments are appropriately labeled 1 1/2" x 1 1/2" wood posts extending 4 feet above the ground.

The original location notice and earlier amended location notice(s), if any, are recorded in the Official Records of Yavapai County, Arizona, and filed with the Bureau of Land Management Arizona State Office, as follows:

Claim Name	Date	YC Recorder Book / Page	BLM AMC #
GYPSUM HEART 2A	9/3/83	B1570 P692	AMC 207564

This amended location is made for the purposes of adjusting the boundaries of said claim and correcting any defects which may exist in the original location or the record thereof, hereby waiving no rights acquired under and by virtue of said original location.

The undersigned claims the ground as described above and set forth on the attached map of Section 1, Township 13 North, Range 5 East, Gila and Salt River Base and Meridian, Arizona.

Located and posted on the ground this 06th day of April, 2015.

Locator
Phoenix Cement Company (Owner) Brian Langford (Agent)

RECEIVED
AZ STATE OFFICE
MAY 21 11:53 AM '15



AMC 207564

MAP OF AMENDED PLACER CLAIM LOCATION

Verde Mining District Yavapai County, Arizona

Gypsum Heart 2A

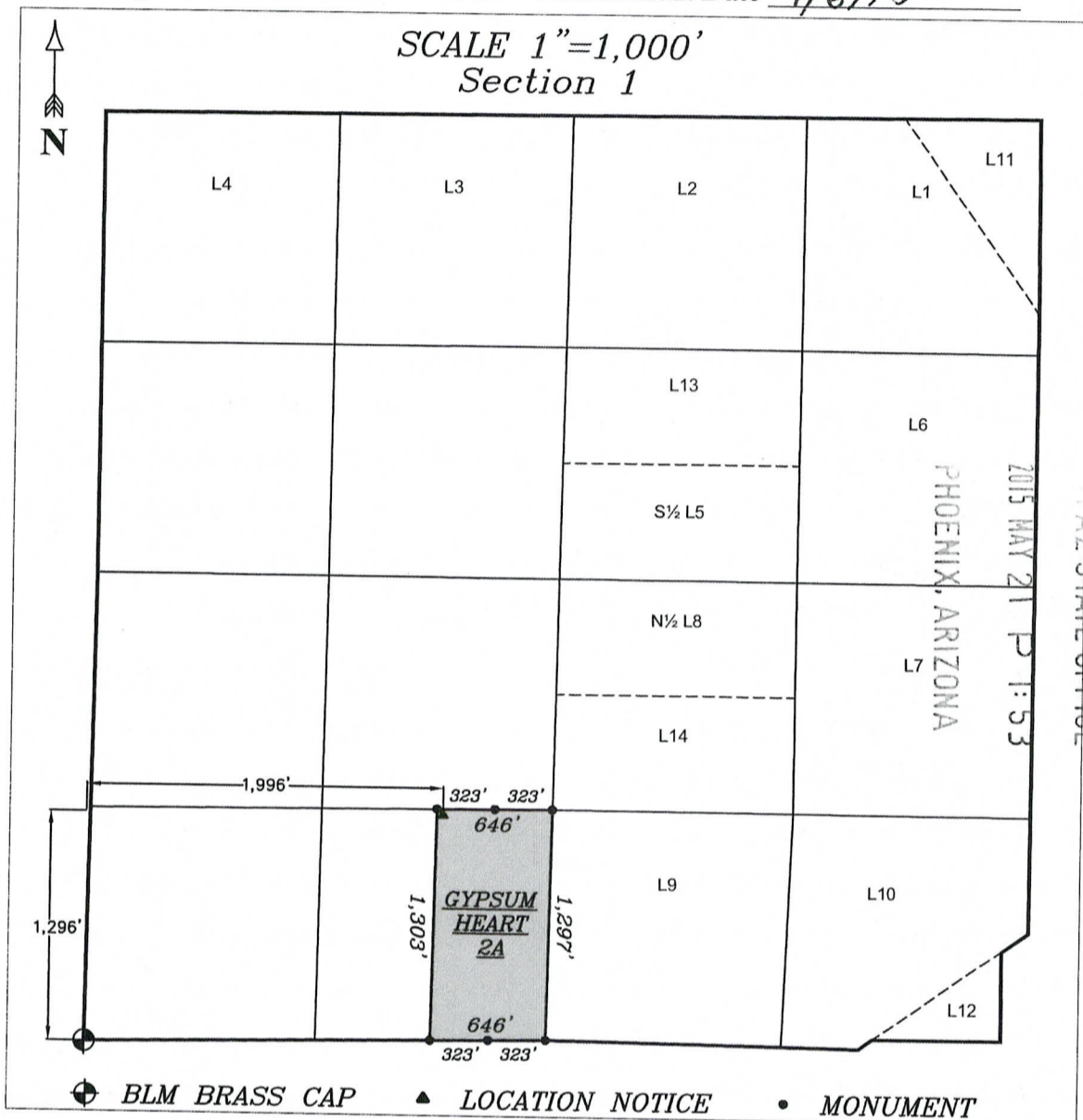
LOCATOR - PHOENIX CEMENT COMPANY

Agent 

Portion of Lot 6 of Section 1,

Township 13 North, Range 5 East, G&SR B&M, Arizona.

Original Location Date 9/3/1983 Amendment Date 4/6/15



This amended location monument and notice is located 1,296 feet north and 1,996 feet east of a BLM brass cap being the Southwest corner of Section 1. The claim runs from this location monument 50 feet northwest to the NW corner, a monument, the point of beginning; thence 646 feet eastward to the NE corner, a monument; thence 1,297 feet southward to the SE corner, a monument; thence 646 feet westward to the SW corner, a monument; thence 1,303 feet northward to the point of beginning. All monuments are appropriately labeled 1 1/2" x 1 1/2" wood posts extending 4 feet above the ground.

AMC 201564

NOTICE OF MINING LOCATION PLACER CLAIM

A MC 207564

NOTICE IS HEREBY GIVEN THAT THE Gypsum Heart 2 A PLACER MINING CLAIM has been relocated over a portion of the Gypsum Heart Association Placer Claim by H. Mason Coggin a citizen of the United States acting for SUPERIOR COMPANIES whose address is Post Office Box 6497 Phoenix, Arizona 85005

The general course of this claim is North South and it is situated in the Verde Mining District, Yavapai County, Arizona.

This claim is approximately 1320 feet long and 660 feet in width. The claim runs from the location monument on which this notice is posted 1300 feet in a South direction to the South end line and 20 feet in a North direction to the North end line.

The claim consist of approximately 20 acres being the East one half of the southeast one quarter of the southwest one quarter of Section One Township 13 North, Range 5 East of the Gila and Salt River Base and Meridian of Arizona.

The claim boundaries are marked on the ground by six white PVC pipe monuments, one at each corner and one at the center of each end line of the claim. A map of this claim showing its location is recorded with the Yavapai County Recorder and the BLM.

The Southeast corner of this claim is approximately 2640 feet West and 5280 feet South from the northeast corner of Section 1 Township 13 North, Range 5 East of the Gila and Salt River Base and Meridian of Arizona.

DATED AND POSTED on the ground this 3th day of September 1983.


H. Mason Coggin
H. Mason Coggin
LOCATOR

BOOK 1570 PAGE 692

RECEIVED
B.L.M. AZ STATE OFFICE

OCT 17 1983

07.45 A.M.
PHOENIX, ARIZONA

	Instrument # 31569
	Recorded Official Records of Yavapai County, Arizona.
SEP 21 '83 - 10 00 AM	
at the request of <u>H. Mason Coggin</u>	
PATSY C. JENNEY, County Recorder	
Deputy <u>Andrew Seeden</u>	

MICROFILMED

1-2

A MC 207565

NOTICE OF MINING LOCATION PLACER CLAIM

NOTICE IS HEREBY GIVEN THAT THE Gypsum Heart 2 B PLACER MINING CLAIM has been relocated over a portion of the Gypsum Heart Association Placer Claim by H. Mason Coggin a citizen of the United States acting for SUPERIOR COMPANIES whose address is Post Office Box 6497 Phoenix, Arizona 85005

The general course of this claim is North South and it is situated in the Verde Mining District, Yavapai County, Arizona.

This claim is approximately 1320 feet long and 660 feet in width. The claim runs from the location monument on which this notice is posted 1300 feet in a South direction to the South end line and 20 feet in a North direction to the North end line.

The claim consist of approximately 20 acres being the West one half of the southeast one quarter of the southwest one quarter of Section One Township 13 North, Range 5 East of the Gila and Salt River Base and Meridian of Arizona.

The claim boundaries are marked on the ground by six white PVC pipe monuments, one at each corner and one at the center of each end line of the claim. A map of this claim showing its location is recorded with the Yavapai County Recorder and the BLM.

The Southeast corner of this claim is approximately 3300 feet West and 5280 feet South from the northeast corner of Section 1 Township 13 North, Range 5 East of the Gila and Salt River Base and Meridian of Arizona.

DATED AND POSTED on the ground this 3rd day of September 1983.


H. Mason Coggin
H. Mason Coggin
LOCATOR

BOOK 1570 PAGE 694

RECEIVED
B.L.M. AZ STATE OFFICE

OCT 17 1983

07.45 A.M.
PHOENIX, ARIZONA

	Instrument # 31570
	Recorded Official Records of Yavapai County, Arizona.
SEP 21 '83 - 10 00 AM	
at the request of <i>H. Mason Coggin</i>	
PATSY C. JENNEY, County Recorder	
Deputy <i>Michael M. Seaton</i>	

MICROFILMED
INDEXED

1-2



INSTRUMENT # 8723256
 OFFICIAL RECORDS OF
 YAVAPAI COUNTY
 PATSY C. JENNEY
 REQUEST OF:
 DIETZ AND ASSOCIATES
 DATE: 06/16/87 TIME: 10:30
 FEE: 5.00
 BOOK 1943 PAGE 994 PAGES: 002

INDEXED

MICROFILMED

NOTICE OF AMENDMENT OF MINING LOCATION

PLACER CLAIM

\$ 5	1	P	4	✓	C	5	St
Bk		Map		Pcl			

NOTICE IS HEREBY GIVEN that the Gypsum Heart 2C PLACER MINING CLAIM staked for Superior Companies who's address is P.O. Box 6497 Phoenix, Arizona 85005 and originally recorded with the Yavapai County Recorder in Book 1570 Pages 696 and 697 is hereby amended to read as follows:

The general course of this claim is *West to East* and it is situated in the Verde Mining District, Yavapai County, Arizona.

This claim is approximately 1320 feet long and 660 feet in width. The claim runs from the location monument on which this notice is posted 1300 feet in a East direction to the East end line and 20 feet in a West direction to the West end line.

The claim consists of approximately 20 acres being the N2SW4SW4, Section 1, Township 13 North, Range 5 East of the Gila and Salt River Base and Meridian of Arizona.

The claim boundaries are marked on the ground by six white PVC pipe monuments, one at each corner and one at the center of each end line of the claim. A map of this claim is attached.

The Northeast corner of this claim is approximately 3960 feet West and 3930 feet South from the northeast corner of Section 1, Township 13 North, Range 5 East of the Gila and Salt River Base and Meridian of Arizona.

THIS AMENDMENT DOES NOT RELINQUISH ANY OF OUR PREVIOUS RIGHTS AS CLAIMED UNDER THE ORIGINAL LOCATION NOTICE AND SAID AMENDMENT IS ONLY BEING SUBMITTED TO CLARIFY THE DESCRIPTION OF SAID CLAIM WITH THE BOUNDARIES ESTABLISHED ON THE GROUND.

Arizona Bureau of Land Management's AMC NO. 207566.

Original location dated and posted on the ground the 3rd day of September 1983.

AMENDMENT DATED AND POSTED on the ground this 13 day of June 1987.

Patsy C. Dietz
 LOCATOR (Agent for)

 WITNESS

7/7/87 ed
 ENTERED IN COMPUTER

BOOK 1943 PAGE 994

AMC 207566

RECEIVED
 ALM. AZ STATE OFFICE
 1987 JUNE 23 PM 1:11
 PHOENIX, ARIZONA

The map displays several sections of land:

- SEC. 1**: Located in the upper right, containing parcels such as GYPSUM HEART A, B, C; LIBBY 2E, 1C, 1D, 1E; PAT.; GLEN CANYON A, B, C, D; and GYPSUM HEART 2C.
- SEC. 11**: Located in the lower left, containing parcels such as VERDE STAR 17A, 17H; GYPSUM HEART 4B, 4C, 4D; PAT.; DIAMOND A, B; and LOT 7.
- SEC. 12**: Located in the lower right, containing parcels such as TROY D, E, F, C; PAT.; NORMON FLAT A, B, C, D; GH 1 through GH 16; VIRGIN RIVER A, B; and LOT 10.

Other labels include "PAT." (Patented), "LIBBY", "TROY", "VIRGIN RIVER", "NORMON FLAT", "GYPSUM HEART", "GLEN CANYON", "DIAMOND", "VERDE STAR", and "LOT".

BOOK 1943 PAGE 995

**NOTICE OF MINING LOCATION
PLACER CLAIM**

NOTICE IS HEREBY GIVEN THAT THE Gypsum Heart 2 C
PLACER MINING CLAIM has been relocated over a
portion of the Gypsum Heart Association Placer Claim
by H. Mason Coggin a citizen of the United States
acting for SUPERIOR COMPANIES whose address is Post
Office Box 6497 Phoenix, Arizona 85005

The general course of this claim is
North South and it is situated in the Verde Mining
District, Yavapai County, Arizona.

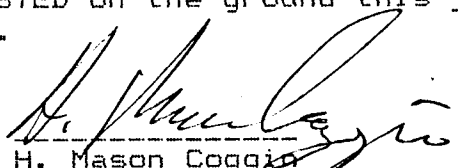
This claim is approximately 1320 feet long and 660
feet in width. The claim runs from the location
monument on which this notice is posted 1300 feet in
a South direction to the South end line and 20 feet
in a North direction to the North end line.

The claim consist of approximately 20 acres being
the East one half of the southwest one quarter of
the southwest one quarter of Section One Township 13
North, Range 5 East of the Gila and Salt River Base
and Meridian of Arizona.

The claim boundaries are marked on the ground by six
white PVC pipe monuments, one at each corner and one
at the center of each end line of the claim. A map
of this claim showing its location is recorded with
the Yavapai County Recorder and the BLM.

The Southeast corner of this claim is approximately
3960 feet West and 5280 feet South from the
northeast corner of Section 1 Township 13 North,
Range 5 East of the Gila and Salt River Base and
Meridian of Arizona.

DATED AND POSTED on the ground this 3th day of
September 1983.


H. Mason Coggin
LOCATOR

BOOK 1570 PAGE 696

RECEIVED
B.L.M. AZ STATE OFFICE
OCT 17 1983
07.45 A.M.
PHOENIX, ARIZONA

Instrument # **31571**
Recorded Official Records
of Yavapai County, Arizona.
SEP 21 '83 - 10 00 AM
at the request of H. Mason Coggin
PATSY C. JENNEY, County Recorder
Deputy Andrew M. Woodruff

MICROFILMED

A MC 207566

A MC 207567

NOTICE OF MINING LOCATION PLACER CLAIM

NOTICE IS HEREBY GIVEN THAT THE Gypsum Heart 3 A PLACER MINING CLAIM has been relocated over a portion of the Gypsum Heart 3 Association Placer Claim by H. Mason Coggin a citizen of the United States acting for SUPERIOR COMPANIES whose address is Post Office Box 6497 Phoenix, Arizona 85005

The general course of this claim is North South and it is situated in the Verde Mining District, Yavapai County, Arizona.

This claim is approximately 1320 feet long and 660 feet in width. The claim runs from the location monument on which this notice is posted 1300 feet in a South direction to the South end line and 20 feet in a North direction to the North end line.

The claim consist of approximately 20 acres being the East one half of the Northeast one quarter of the Northeast one quarter of Section Eleven Township 13 North, Range 5 East of the Gila and Salt River Base and Meridian of Arizona.

The claim boundaries are marked on the ground by six white PVC pipe monuments, one at each corner and one at the center of each end line of the claim. A map of this claim showing its location is recorded with the Yavapai County Recorder and the BLM.

The Southeast corner of this claim is approximately 99 feet West and 1320 feet South from the northeast corner of Section 11 Township 13 North, Range 5 East of the Gila and Salt River Base and Meridian of Arizona.

DATED AND POSTED on the ground this 1th day of September 1983.


H. Mason Coggin
H. Mason Coggin
LOCATOR

BOOK 1570 PAGE 712

RECEIVED
B.L.M. AZ STATE OFFICE

OCT 17 1983

07.45 A.M.
PHOENIX, ARIZONA

	Instrument # 31579
	Recorded Official Records of Yavapai County, Arizona.
	SEP 21 '83 - 10 00 AM.
	at the request of <i>H. Mason Coggin</i>
PATSY C. JENNEY, County Recorder	
Deputy <i>Andrea M. Woodson</i>	
MICROFILMED	

1-2

**NOTICE OF MINING LOCATION
PLACER CLAIM**

NOTICE IS HEREBY GIVEN THAT THE Gypsum Heart 3 B PLACER MINING CLAIM has been relocated over a portion of the Gypsum Heart 3 Association Placer Claim by H. Mason Coggin a citizen of the United States acting for SUPERIOR COMPANIES whose address is Post Office Box 6497 Phoenix, Arizona 85005

The general course of this claim is North South and it is situated in the Verde Mining District, Yavapai County, Arizona.

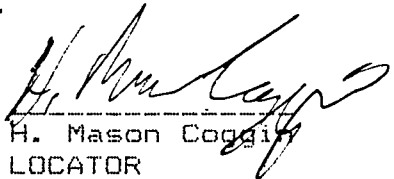
This claim is approximately 1320 feet long and 660 feet in width. The claim runs from the location monument on which this notice is posted 1300 feet in a South direction to the South end line and 20 feet in a North direction to the North end line.

The claim consist of approximately 20 acres being the West one half of the Northeast one quarter of the Northeast one quarter of Section Eleven Township 13 North, Range 5 East of the Gila and Salt River Base and Meridian of Arizona.

The claim boundaries are marked on the ground by six white PVC pipe monuments, one at each corner and one at the center of each end line of the claim. A map of this claim showing its location is recorded with the Yavapai County Recorder and the BLM.


The Southeast corner of this claim is approximately 660 feet West and 1320 feet South from the northeast corner of Section 11 Township 13 North, Range 5 East of the Gila and Salt River Base and Meridian of Arizona.

DATED AND POSTED on the ground this 1th day of September 1983.


H. Mason Coggin
LOCATOR

BOOK 1570 PAGE 714

RECEIVED
B.L.M. AZ STATE OFFICE
OCT 17 1983
07.45 A.M.
PHOENIX, ARIZONA

	Instrument # 31580
	Recorded Official Records of Yavapai County, Arizona.
	SEP 21 '83 - 10 00 AM
	at the request of <u>H. Mason Coggin</u> PATSY C. JENNEY, County Recorder Deputy <u>Andrew Seedm</u>

MICROFILMED

INDEXED

A MC 207568

1-2

**NOTICE OF AMENDED MINING LOCATION
PLACER CLAIM**

THIS IS AN AMENDMENT TO THE GYPSUM HEART 3A PLACER CLAIM, LOCATED SEPTEMBER 1, 1983, AND OF RECORD IN BOOK 1570, PAGE 717, IN THE OFFICE OF THE RECORDER OF YAVAPAI COUNTY, ARIZONA AND ON FILE WITH THE ARIZONA BUREAU OF LAND MANAGEMENT OFFICE A MC 207569.

NOTICE IS HEREBY GIVEN THAT THE GYPSUM HEART 3A PLACER MINING CLAIM has been renamed the GYPSUM HEART 3C. by H. Mason Coggin a citizen of the United States acting for SUPERIOR COMPANIES whose address is Post Office Box 6497 Phoenix, Arizona 85005. No other changes to the description of the claim have been made.

The general course of this claim is EAST WEST and it is situated in the Verde Mining District, Yavapai County, Arizona.

This claim is approximately 1320 feet long and 660 feet in width. The claim runs from the location monument on which this notice is posted 1300 feet in a West direction to the West end line and 20 feet in an East direction to the East end line.


The claim consist of approximately 20 acres being the north one half of the southeast quarter of the northeast quarter of Section Eleven Township 13 North, Range 5 East of the Gila and Salt River Base and Meridian of Arizona.

The claim boundaries are marked on the ground by six white PVC pipe monuments, one at each corner and one at the center of each end line of the claim. A map of this claim showing its location is recorded with the Yavapai County Recorder and the BLM.

The Southeast corner of this claim is approximately no feet West and 1980 feet South from northeast corner of Section 11 Township 13 North, Range 5 East of the Gila and Salt River Base and Meridian of Arizona.

The original location notice was DATED AND POSTED on the ground the first day of September 1983.

This amendment is dated this first day of November 1984.


H. Mason Coggin
LOCATOR

RECEIVED
SUPERIOR COMPANIES

DEC 26 1984

RECEIVED
B.L.M. AZ STATE OFFICE

NOV 15 1985

07.45 A.M.
PHOENIX, ARIZONA

RECEIVED
B.L.M. AZ STATE OFFICE

DEC 20 1984

07.45 A.M.
PHOENIX, ARIZONA

207569

**NOTICE OF AMENDED MINING LOCATION
PLACER CLAIM**

THIS IS AN AMENDMENT TO THE GYPSUM HEART 3A PLACER CLAIM, LOCATED SEPTEMBER 1, 1983, AND OF RECORD IN BOOK 1570, PAGE 717, IN THE OFFICE OF THE RECORDER OF YAVAPAI COUNTY, ARIZONA AND ON FILE WITH THE ARIZONA BUREAU OF LAND MANAGEMENT OFFICE A MC 207569.

NOTICE IS HEREBY GIVEN THAT THE GYPSUM HEART 3A PLACER MINING CLAIM has been renamed the GYPSUM HEART 3C. by H. Mason Coggin a citizen of the United States acting for **SUPERIOR COMPANIES** whose address is Post Office Box 6497 Phoenix, Arizona 85005. No other changes to the description of the claim have been made.

The general course of this claim is EAST WEST and it is situated in the Verde Mining District, **Yavapai County, Arizona**.

This claim is approximately 1320 feet long and 660 feet in width. The claim runs from the location monument on which this notice is posted 1300 feet in a West direction to the West end line and 20 feet in an East direction to the East end line.


The claim consist of approximately 20 acres being the north one half of the southeast quarter of the northeast quarter of **Section Eleven Township 13 North, Range 5 East** of the Gila and Salt River Base and Meridian of Arizona.

The claim boundaries are marked on the ground by six white PVC pipe monuments, one at each corner and one at the center of each end line of the claim. A map of this claim showing its location is recorded with the Yavapai County Recorder and the BLM.

The Southeast corner of this claim is approximately no feet West and 1980 feet South from northeast corner of Section 11 Township 13 North, Range 5 East of the Gila and Salt River Base and Meridian of Arizona.

The original location notice was DATED AND POSTED on the ground the first day of September 1983.

This amendment is dated this first day of November 1984.


H. Mason Coggin
LOCATOR

RECEIVED
B.L.M. AZ STATE OFFICE

DEC 20 1984

07.45 A.M.
PHOENIX, ARIZONA

on computer 4/19/85 cey

NOTICE OF MINING LOCATION PLACER CLAIM

3 C, according to
order

NOTICE IS HEREBY GIVEN THAT THE Gypsum Heart 3 A PLACER MINING CLAIM has been relocated over a portion of the Gypsum Heart 3 Association Placer Claim by H. Mason Coggin a citizen of the United States acting for SUPERIOR COMPANIES whose address is Post Office Box 6497 Phoenix, Arizona 85005

The general course of this claim is East West and it is situated in the Verde Mining District, Yavapai County, Arizona.

This claim is approximately 1320 feet long and 660 feet in width. The claim runs from the location monument on which this notice is posted 1300 feet in a West direction to the West end line and 20 feet in a East direction to the East end line.

The claim consist of approximately 20 acres being the North one half of the Southeast one quarter of the Northeast one quarter of Section Eleven Township 13 North, Range 5 East of the Gila and Salt River Base and Meridian of Arizona.

The claim boundaries are marked on the ground by six white PVC pipe monuments, one at each corner and one at the center of each end line of the claim. A map of this claim showing its location is recorded with the Yavapai County Recorder and the BLM.

The Southeast corner of this claim is approximately 90 feet West and 1980 feet South from the northeast corner of Section 11 Township 13 North, Range 5 East of the Gila and Salt River Base and Meridian of Arizona.

DATED AND POSTED on the ground this 1st day of September 1983.


H. Mason Coggin
H. Mason Coggin
LOCATOR

BOOK 1570 PAGE 716

RECEIVED
B.L.M. AZ STATE OFFICE

OCT 17 1983

07.45 A.M.
PHOENIX, ARIZONA

	Instrument # 31581
	Recorded Official Records of Yavapai County, Arizona.
SEP 21 '83 - 10 00 AM	
at the request of <i>H. Mason Coggin</i>	
PATSY C. JENNEY, County Recorder	
Deputy <i>Andrea M. Secor</i>	

INDEXED

MICROFILMED

1-2

A MC 207569

A MC 207570

NOTICE OF MINING LOCATION PLACER CLAIM

NOTICE IS HEREBY GIVEN THAT THE Gypsum Heart 4 A PLACER MINING CLAIM has been relocated over a portion of the Gypsum Heart 4 Association Placer Claim by H. Mason Coggin a citizen of the United States acting for SUPERIOR COMPANIES whose address is Post Office Box 6497 Phoenix, Arizona 85005

The general course of this claim is North South and it is situated in the Verde Mining District, Yavapai County, Arizona.

This claim is approximately 1320 feet long and 660 feet in width. The claim runs from the location monument on which this notice is posted 1300 feet in a South direction to the South end line and 20 feet in a North direction to the North end line.

The claim consist of approximately 20 acres being the East one half of the Northwest one quarter of the Northeast one quarter of Section Eleven Township 13 North, Range 5 East of the Gila and Salt River Base and Meridian of Arizona.

The claim boundaries are marked on the ground by six white PVC pipe monuments, one at each corner and one at the center of each end line of the claim. A map of this claim showing its location is recorded with the Yavapai County Recorder and the BLM.

The Southeast corner of this claim is approximately 1320 feet West and 1320 feet South from the northeast corner of Section 11 Township 13 North, Range 5 East of the Gila and Salt River Base and Meridian of Arizona.

DATED AND POSTED on the ground this 2th day of September 1983.


H. Mason Coggin
H. Mason Coggin
LOCATOR

BOOK 1570 PAGE 718

RECEIVED
B.L.M. AZ STATE OFFICE

OCT 17 1983

07.45 A.M.
PHOENIX, ARIZONA

	Instrument # 31582
	Recorded Official Records of Yavapai County, Arizona.
	SEP 21 '83 - 10 00 AM
	at the request of <i>H. Mason Coggin</i>
PATSY C. JENNEY, County Recorder	
Deputy <i>Andrew M. Teed</i>	

MICROFILMED

INDEXED

1-2

NOTICE OF MINING LOCATION PLACER CLAIM

NOTICE IS HEREBY GIVEN THAT THE Gypsum Heart 4 B PLACER MINING CLAIM has been relocated over a portion of the Gypsum Heart 4 Association Placer Claim by H. Mason Coggin a citizen of the United States acting for SUPERIOR COMPANIES whose address is Post Office Box 6497 Phoenix, Arizona 85005

The general course of this claim is North South and it is situated in the Verde Mining District, Yavapai County, Arizona.

This claim is approximately 1320 feet long and 660 feet in width. The claim runs from the location monument on which this notice is posted 1300 feet in a South direction to the South end line and 20 feet in a North direction to the North end line.

The claim consist of approximately 20 acres being the West one half of the Northwest one quarter of the Northeast one quarter of Section Eleven Township 13 North, Range 5 East of the Gila and Salt River Base and Meridian of Arizona.

The claim boundaries are marked on the ground by six white PVC pipe monuments, one at each corner and one at the center of each end line of the claim. A map of this claim showing its location is recorded with the Yavapai County Recorder and the BLM.

The Southeast corner of this claim is approximately 1980 feet West and 1320 feet South from the northeast corner of Section 11 Township 13 North, Range 5 East of the Gila and Salt River Base and Meridian of Arizona.

DATED AND POSTED on the ground this 2th day of September 1983.


H. Mason Coggin
H. Mason Coggin
LOCATOR

BOOK 1570 PAGE 720

RECEIVED
B.L.M. AZ STATE OFFICE

OCT 17 1983

07.45 A.M.
PHOENIX, ARIZONA

	Instrument # 31583
	Recorded Official Records of Yavapai County, Arizona.
SEP 21 '83 - 10 00 AM	
at the request of <u>H. Mason Coggin</u>	
PATSY C. JENNEY, County Recorder	
Deputy <u>Andrea Muleedon</u>	

MICROFILMED

1-2

A MC 207571

NOTICE OF MINING LOCATION PLACER CLAIM

NOTICE IS HEREBY GIVEN THAT THE Gypsum Heart 4 C PLACER MINING CLAIM has been relocated over a portion of the Gypsum Heart 4 Association Placer Claim by H. Mason Coggin a citizen of the United States acting for SUPERIOR COMPANIES whose address is Post Office Box 6497 Phoenix, Arizona 85005

The general course of this claim is North South and it is situated in the Verde Mining District, Yavapai County, Arizona.

This claim is approximately 1320 feet long and 660 feet in width. The claim runs from the location monument on which this notice is posted 1300 feet in a South direction to the South end line and 20 feet in a North direction to the North end line.

The claim consist of approximately 20 acres being the West one half of the Southwest one quarter of the Northeast one quarter of Section Eleven Township 13 North, Range 5 East of the Gila and Salt River Base and Meridian of Arizona.

The claim boundaries are marked on the ground by six white PVC pipe monuments, one at each corner and one at the center of each end line of the claim. A map of this claim showing its location is recorded with the Yavapai County Recorder and the BLM.


The Southeast corner of this claim is approximately 1980 feet West and 2640 feet South from the northeast corner of Section 11 Township 13 North, Range 5 East of the Gila and Salt River Base and Meridian of Arizona.

DATED AND POSTED on the ground this 2th day of September 1983.

H. Mason Coggin
H. Mason Coggin
LOCATOR

BOOK 1570 PAGE 722

RECEIVED
B.L.M. AZ STATE OFFICE
OCT 17 1983
07.45 A.M.
PHOENIX, ARIZONA

	Instrument # 31584
	Recorded Official Records of Yavapai County, Arizona.
SEP 21 '83 - 10 00 AM	
at the request of <i>H. Mason Coggin</i>	
PATSY C. JENNEY, County Recorder	
Deputy <i>Andrea M. Sedm</i>	

INDEXED MICROFILMED

1-2

A MC 207572

A MC 207573

NOTICE OF MINING LOCATION PLACER CLAIM

NOTICE IS HEREBY GIVEN THAT THE Gypsum Heart 4 D PLACER MINING CLAIM has been relocated over a portion of the Gypsum Heart 4 Association Placer Claim by H. Mason Coggin a citizen of the United States acting for SUPERIOR COMPANIES whose address is Post Office Box 6497 Phoenix, Arizona 85005

The general course of this claim is North South and it is situated in the Verde Mining District, Yavapai County, Arizona.

This claim is approximately 1320 feet long and 660 feet in width. The claim runs from the location monument on which this notice is posted 1300 feet in a South direction to the South end line and 20 feet in a North direction to the North end line.

The claim consist of approximately 20 acres being the East one half of the Southwest one quarter of the Northeast one quarter of Section Eleven Township 13 North, Range 5 East of the Gila and Salt River Base and Meridian of Arizona.

The claim boundaries are marked on the ground by six white PVC pipe monuments, one at each corner and one at the center of each end line of the claim. A map of this claim showing its location is recorded with the Yavapai County Recorder and the BLM.

The Southeast corner of this claim is approximately 1320 feet West and 2640 feet South from the northeast corner of Section 11 Township 13 North, Range 5 East of the Gila and Salt River Base and Meridian of Arizona.

DATED AND POSTED on the ground this 2th day of September 1983.


H. Mason Coggin
H. Mason Coggin
LOCATOR

RECEIVED
B.L.M. AZ STATE OFFICE

OCT 17 1983

07.45 A.M.
PHOENIX, ARIZONA

1570 PAGE 724

	Instrument # 31585
	Recorded Official Records of Yavapai County, Arizona.
	SEP 21 '83 - 10 00 AM
	at the request of <i>H. Mason Coggin</i>
PATSY C. JENNEY, County Recorder	
Deputy <i>Andrea M. Leeder</i>	

INDEXED

MICROFILMED

1-2

NOTICE OF MINING LOCATION PLACER CLAIM

NOTICE IS HEREBY GIVEN THAT THE Glen Canyon A PLACER MINING CLAIM has been relocated over a portion of the Glen Canyon Association Placer Claim by H. Mason Coggin a citizen of the United States acting for SUPERIOR COMPANIES whose address is Post Office Box 6497 Phoenix, Arizona 85005

The general course of this claim is South North and it is situated in the Verde Mining District, Yavapai County, Arizona.


This claim is approximately 1320 feet long and 660 feet in width. The claim runs from the location monument on which this notice is posted 1300 feet in a North direction to the North end line and 20 feet in a South direction to the South end line.

The claim consist of approximately 20 acres being the East one half of the northeast one quarter of the southwest one quarter of Section One Township 13 North, Range 5 East of the Gila and Salt River Base and Meridian of Arizona.


The claim boundaries are marked on the ground by six white PVC pipe monuments, one at each corner and one at the center of each end line of the claim. A map of this claim showing its location is recorded with the Yavapai County Recorder and the BLM.

The Southeast corner of this claim is approximately 2640 feet West and 3960 feet South from the northeast corner of Section 1 Township 13 North, Range 5 East of the Gila and Salt River Base and Meridian of Arizona.

DATED AND POSTED on the ground this 3th day of September 1983.


H. Mason Coggin
LOCATOR

BOOK 1570 PAGE 684

	Instrument # 31565
	Recorded Official Records
	of Yavapai County, Arizona.
	SEP 21 '83 - 10 00 AM
at the request of <u>H. Mason Coggin</u>	
PATSY C. JENNEY, County Recorder	
Deputy <u>Andrea M. Jackson</u>	

INDEXED

MICROFILMED

RECEIVED
B.L.M. AZ STATE OFFICE
OCT 17 1983
07.45 A.M.
PHOENIX, ARIZONA

A MC 207574

MC 207575

NOTICE OF MINING LOCATION PLACER CLAIM

NOTICE IS HEREBY GIVEN THAT THE Glen Canyon B PLACER MINING CLAIM has been relocated over a portion of the Glen Canyon Association Placer Claim by H. Mason Coggin a citizen of the United States acting for SUPERIOR COMPANIES whose address is Post Office Box 6497 Phoenix, Arizona 85005

The general course of this claim is South North and it is situated in the Verde Mining District, Yavapai County, Arizona.

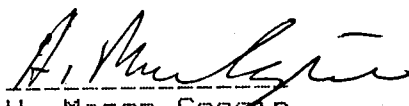
This claim is approximately 1320 feet long and 660 feet in width. The claim runs from the location monument on which this notice is posted 1300 feet in a North direction to the North end line and 20 feet in a South direction to the South end line.

The claim consist of approximately 20 acres being the West one half of the northeast one quarter of the southwest one quarter of Section One Township 13 North, Range 5 East of the Gila and Salt River Base and Meridian of Arizona.


The claim boundaries are marked on the ground by six white PVC pipe monuments, one at each corner and one at the center of each end line of the claim. A map of this claim showing its location is recorded with the Yavapai County Recorder and the BLM.

The Southeast corner of this claim is approximately 3300 feet West and 3960 feet South from the northeast corner of Section 1 Township 13 North, Range 5 East of the Gila and Salt River Base and Meridian of Arizona.

DATED AND POSTED on the ground this 3th day of September 1983.


H. Mason Coggin
LOCATOR

BOOK 1570 PAGE 686

 Instrument # **31566**
Recorded Official Records
of Yavapai County, Arizona.
SEP 21 '83 - 10 00 AM
at the request of H. Mason Coggin
PATSY C. JENNEY, County Recorder
Deputy Andrea M. Weldon

INDEXED

MICROFILMED

RECEIVED
B.L.M. AZ STATE OFFICE
OCT 17 1983
07.45 A.M.
PHOENIX, ARIZONA

NOTICE OF MINING LOCATION PLACER CLAIM

NOTICE IS HEREBY GIVEN THAT THE Glen Canyon C PLACER MINING CLAIM has been relocated over a portion of the Glen Canyon Association Placer Claim by H. Mason Coggin a citizen of the United States acting for SUPERIOR COMPANIES whose address is Post Office Box 6497 Phoenix, Arizona 85005

The general course of this claim is South North and it is situated in the Verde Mining District, Yavapai County, Arizona.

This claim is approximately 1320 feet long and 660 feet in width. The claim runs from the location monument on which this notice is posted 1300 feet in a North direction to the North end line and 20 feet in a South direction to the South end line.

The claim consist of approximately 20 acres being the East one half of the northwest one quarter of the southwest one quarter of Section One Township 13 North, Range 5 East of the Gila and Salt River Base and Meridian of Arizona.


The claim boundaries are marked on the ground by six white PVC pipe monuments, one at each corner and one at the center of each end line of the claim. A map of this claim showing its location is recorded with the Yavapai County Recorder and the BLM.

The Southeast corner of this claim is approximately 3960 feet West and 3960 feet South from the northeast corner of Section 1 Township 13 North, Range 5 East of the Gila and Salt River Base and Meridian of Arizona.

DATED AND POSTED on the ground this 3th day of September 1983.

H. Mason Coggin
H. Mason Coggin
LOCATOR

588-1570 PAGE 688

	Instrument # 31567
	Recorded Official _____
	of Yavapai County, Arizona.
	SEP 21 '83 - 10 00 AM
at the request of <i>H. Mason Coggin</i>	
PATSY C. JENNEY, County Recorder	
Deputy <i>Andrea M. Weedon</i>	

INDEXED

MICROFILMED

RECEIVED
B.L.M. AZ STATE OFFICE

OCT 17 1983

07.45 A.M.
PHOENIX, ARIZONA

A MC 207576

A MC 207577

NOTICE OF MINING LOCATION PLACER CLAIM

NOTICE IS HEREBY GIVEN THAT THE Glen Canyon D PLACER MINING CLAIM has been relocated over a portion of the Glen Canyon Association Placer Claim by H. Mason Coggin a citizen of the United States acting for SUPERIOR COMPANIES whose address is Post Office Box 6497 Phoenix, Arizona 85005

The general course of this claim is South North and it is situated in the Verde Mining District, Yavapai County, Arizona.


This claim is approximately 1320 feet long and 660 feet in width. The claim runs from the location monument on which this notice is posted 1300 feet in a North direction to the North end line and 20 feet in a South direction to the South end line.

The claim consist of approximately 20 acres being the West one half of the northwest one quarter of the southwest one quarter of Section One Township 13 North, Range 5 East of the Gila and Salt River Base and Meridian of Arizona.

The claim boundaries are marked on the ground by six white PVC pipe monuments, one at each corner and one at the center of each end line of the claim. A map of this claim showing its location is recorded with the Yavapai County Recorder and the BLM.

The Southeast corner of this claim is approximately 4620 feet West and 3960 feet South from the northeast corner of Section 1 Township 13 North, Range 5 East of the Gila and Salt River Base and Meridian of Arizona.

DATED AND POSTED on the ground this 3th day of September 1983.


H. Mason Coggin
LOCATOR


5007 1570 PAGE 690

RECEIVED
B.L.M. AZ STATE OFFICE

OCT 17 1983

INDEXED

07.45 A.M.
PHOENIX, ARIZONA

	Instrument 31568
	Recorded Official Records of Yavapai County, Arizona.
	SEP 21 '83 - 10 00 AM
	at the request of <u>H. Mason Coggin</u> PATSY C. JENNEY, County Recorder Deputy <u>Andreanne Sedon</u>

MICROFILMED

1-2

A MC 207578

NOTICE OF MINING LOCATION PLACER CLAIM

NOTICE IS HEREBY GIVEN THAT THE Verde Star 14 A PLACER MINING CLAIM has been relocated over a portion of the Verde Star 14 Association Placer Claim by H. Mason Coggin a citizen of the United States acting for SUPERIOR COMPANIES whose address is Post Office Box 6497 Phoenix, Arizona 85005


The general course of this claim is North South and it is situated in the Verde Mining District, Yavapai County, Arizona.

This claim is approximately 1320 feet long and 660 feet in width. The claim runs from the location monument on which this notice is posted 1300 feet in a South direction to the South end line and 20 feet in an North direction to the North end line.

The claim consist of approximately 20 acres being the East one half of the northeast one quarter of the southeast one quarter of Section Ten Township 13 North, Range 5 East of the Gila and Salt River Base and Meridian of Arizona.


The claim boundaries are marked on the ground by six white PVC pipe monuments, one at each corner and one at the center of each end line of the claim. A map of this claim and its location is attached here to. The Southeast corner of this claim is approximately 90 feet East and 3960 feet South from the southeast corner of Section 10 Township 13 North, Range 5 East of the Gila and Salt River Base and Meridian of Arizona.

DATED AND POSTED on the ground this 7 Seventh 7th day of September 1983.


H. Mason Coggin
LOCATOR

BOOK 1570 PAGE 786

RECEIVED
B.L.M. AZ STATE OFFICE
OCT 17 1983
07.45 A.M.
PHOENIX, ARIZONA

	Instrument # 31616
	Recorded Official Records of Yavapai County, Arizona.
	SEP 21 '83 - 10 00 AM
	at the request of <u>H. Mason Coggin</u> PATSY C. JENNEY, County Recorder Deputy <u>Andrea M. Weeden</u>

MICROFILMED

1-2

REMOVED

A MC 207579

NOTICE OF MINING LOCATION PLACER CLAIM

NOTICE IS HEREBY GIVEN THAT THE Verde Star 14 B PLACER MINING CLAIM has been relocated over a portion of the Verde Star 14 Association Placer Claim by H. Mason Coggin a citizen of the United States acting for SUPERIOR COMPANIES whose address is Post Office Box 6497 Phoenix, Arizona 85005

The general course of this claim is North South and it is situated in the Verde Mining District, Yavapai County, Arizona.

This claim is approximately 1320 feet long and 660 feet in width. The claim runs from the location monument on which this notice is posted 1300 feet in a South direction to the South end line and 20 feet in an North direction to the North end line.

The claim consist of approximately 20 acres being the West one half of the northeast one quarter of the southeast one quarter of Section Ten Township 13 North, Range 5 East of the Gila and Salt River Base and Meridian of Arizona.


The claim boundaries are marked on the ground by six white PVC pipe monuments, one at each corner and one at the center of each end line of the claim. A map of this claim and its location is attached here to. The Southeast corner of this claim is approximately 660 feet East and 3960 feet South from the southeast corner of Section 10 Township 13 North, Range 5 East of the Gila and Salt River Base and Meridian of Arizona.

DATED AND POSTED on the ground this 7th savanth day of September 1983.

H. Mason Coggin
H. Mason Coggin
LOCATOR

1570 PAGE 788

RECEIVED
B.L.M. AZ STATE OFFICE
OCT 17 1983
07.45 A.M.
PHOENIX, ARIZONA

	Instrument # 31617
	Recorded Official Records of Yavapai County, Arizona.
SEP 21 '83 - 10 00 AM	
at the request of <i>H. Mason Coggin</i>	
PATSY C. JENNEY, County Recorder	
Deputy <i>Arthur Voke</i>	
MICROFILMED	

12

A MC 207580

NOTICE OF MINING LOCATION PLACER CLAIM

NOTICE IS HEREBY GIVEN THAT THE Verde Star 14 C PLACER MINING CLAIM has been relocated over a portion of the Verde Star 14 Association Placer Claim by H. Mason Coggin a citizen of the United States acting for SUPERIOR COMPANIES whose address is Post Office Box 6497 Phoenix, Arizona 85005

The general course of this claim is North South and it is situated in the Verde Mining District, Yavapai County, Arizona.

This claim is approximately 1320 feet long and 660 feet in width. The claim runs from the location monument on which this notice is posted 1300 feet in a South direction to the South end line and 20 feet in an North direction to the North end line.

The claim consist of approximately 20 acres being the East one half of the northwest one quarter of the southeast one quarter of Section Ten Township 13 North, Range 5 East of the Gila and Salt River Base and Meridian of Arizona.

The claim boundaries are marked on the ground by six white PVC pipe monuments, one at each corner and one at the center of each end line of the claim. A map of this claim and its location is attached here to. The Southeast corner of this claim is approximately 1320 feet East and 3960 feet South from the southeast corner of Section 10 Township 13 North, Range 5 East of the Gila and Salt River Base and Meridian of Arizona.

DATED AND POSTED on the ground this 7 (seventh) ~~th~~ day of September 1983.


H. Mason Coggin
H. Mason Coggin
LOCATOR

BOOK 1570 PAGE 790

RECEIVED
B.L.M. AZ STATE OFFICE

OCT 17 1983

07.45 A.M.
PHOENIX, ARIZONA

	Instrument # 31618
	Recorded Official Records of Yavapai County, Arizona.
SEP 21 '83 - 10 00 AM	
at the request of <i>H. Mason Coggin</i>	
PATSY O. JENNEY, County Recorder	
Deputy <i>Kathryn Wicks</i>	

1-2

INDEXED

MICROFILMED

NOTICE OF MINING LOCATION PLACER CLAIM

NOTICE IS HEREBY GIVEN THAT THE Verde Star 14 D PLACER MINING CLAIM has been relocated over a portion of the Verde Star 14 Association Placer Claim by H. Mason Coggin a citizen of the United States acting for SUPERIOR COMPANIES whose address is Post Office Box 6497 Phoenix, Arizona 85005

The general course of this claim is North South and it is situated in the Verde Mining District, Yavapai County, Arizona.

This claim is approximately 1320 feet long and 660 feet in width. The claim runs from the location monument on which this notice is posted 1300 feet in a South direction to the South end line and 20 feet in an North direction to the North end line.

The claim consist of approximately 20 acres being the West one half of the northwest one quarter of the southeast one quarter of Section Ten Township 13 North, Range 5 East of the Gila and Salt River Base and Meridian of Arizona.

The claim boundaries are marked on the ground by six white PVC pipe monuments, one at each corner and one at the center of each end line of the claim. A map of this claim and its location is attached here to. The Southeast corner of this claim is approximately 1980 feet East and 3960 feet South from the southeast corner of Section 10 Township 13 North, Range 5 East of the Gila and Salt River Base and Meridian of Arizona.

DATED AND POSTED on the ground this 7th day of September 1983.


H. Mason Coggin
H. Mason Coggin
LOCATOR

BOOK 1570 PAGE 792

RECEIVED
B.L.M. AZ STATE OFFICE

OCT 17 1983

07.45 A.M.
PHOENIX, ARIZONA

	Instrument # 31619
	Recorded Official Records of Yavapai County, Arizona.
SEP 21 '83 - 10 00 AM	
at the request of <i>H. Mason Coggin</i>	
PATSY C. JENNEY, County Recorder	
Deputy <i>Kathryn Cohn</i>	

MICROFILMED
INDEXED

A MC 207581

A MC 207582

NOTICE OF MINING LOCATION PLACER CLAIM

NOTICE IS HEREBY GIVEN THAT THE Verde Star 14 E PLACER MINING CLAIM has been relocated over a portion of the Verde Star 14 Association Placer Claim by H. Mason Coggin a citizen of the United States acting for SUPERIOR COMPANIES whose address is Post Office Box 6497 Phoenix, Arizona 85005


The general course of this claim is North South and it is situated in the Verde Mining District, Yavapai County, Arizona.

This claim is approximately 1320 feet long and 660 feet in width. The claim runs from the location monument on which this notice is posted 1300 feet in a South direction to the South end line and 20 feet in an North direction to the North end line.

The claim consist of approximately 20 acres being the West one half of the southwest one quarter of the southeast one quarter of Section Ten Township 13 North, Range 5 East of the Gila and Salt River Base and Meridian of Arizona.


The claim boundaries are marked on the ground by six white PVC pipe monuments, one at each corner and one at the center of each end line of the claim. A map of this claim and its location is attached here to. The Southeast corner of this claim is approximately 1980 feet East and 5280 feet South from the southeast corner of Section 10 Township 13 North, Range 5 East of the Gila and Salt River Base and Meridian of Arizona.

DATED AND POSTED on the ground this 7th (Seventh) day of September 1983.


H. Mason Coggin
LOCATOR

BOOK 1570 PAGE 794

RECEIVED
B.L.M. AZ STATE OFFICE
OCT 17 1983
07:45 A.M.
PHOENIX, ARIZONA

	Instrument # 31620
	Recorded Official Records of Yavapai County, Arizona.
	SEP 21 '83 - 10 00 AM
	at the request of <u>H. Mason Coggin</u> PATSY Q. JENNEY, County Recorder Deputy <u>Kathryn Vohs</u>

MICROFILMED 1-2

INDEXED

A MC 207583

NOTICE OF MINING LOCATION PLACER CLAIM

NOTICE IS HEREBY GIVEN THAT THE Verde Star 14 F PLACER MINING CLAIM has been relocated over a portion of the Verde Star 14 Association Placer Claim by H. Mason Coggin a citizen of the United States acting for SUPERIOR COMPANIES whose address is Post Office Box 6497 Phoenix, Arizona 85005

The general course of this claim is North South and it is situated in the Verde Mining District, Yavapai County, Arizona.

This claim is approximately 1320 feet long and 660 feet in width. The claim runs from the location monument on which this notice is posted 1300 feet in a South direction to the South end line and 20 feet in an North direction to the North end line.

The claim consist of approximately 20 acres being the East one half of the southwest one quarter of the southeast one quarter of Section Ten Township 13 North, Range 5 East of the Gila and Salt River Base and Meridian of Arizona.

The claim boundaries are marked on the ground by six white PVC pipe monuments, one at each corner and one at the center of each end line of the claim. A map of this claim and its location is attached here to. The Southeast corner of this claim is approximately 1320 feet East and 5280 feet South from the southeast corner of Section 10 Township 13 North, Range 5 East of the Gila and Salt River Base and Meridian of Arizona.

DATED AND POSTED on the ground this 7th day of September 1983.

H. Mason Coggin
H. Mason Coggin
LOCATOR

800-1570 PAGE 796


RECEIVED
B.L.M. AZ STATE OFFICE

OCT 17 1983

07:45 A.M.
PHOENIX, ARIZONA

INDEXED

MICROFILMED

	Instrument # 31621
	Recorded Official Records of Yavapai County, Arizona SEP 21 '83 - 10 00 AM
at the request of <i>H. Mason Coggin</i>	
PATSY C. JENNER, County Recorder	
<i>Kathryn Cook</i>	

1-2

A MC 207584

NOTICE OF MINING LOCATION PLACER CLAIM

NOTICE IS HEREBY GIVEN THAT THE Verde Star 14 G
PLACER MINING CLAIM has been relocated over a
portion of the Verde Star 14 Association Placer
Claim by H. Mason Coggin a citizen of the United
States acting for SUPERIOR COMPANIES whose address
is Post Office Box 6497 Phoenix, Arizona 85005

The general course of this claim is North South and
it is situated in the Verde Mining District, Yavapai
County, Arizona.

This claim is approximately 1320 feet long and 660
feet in width. The claim runs from the location
monument on which this notice is posted 1300 feet in
a South direction to the South end line and 20 feet
in an North direction to the North end line.

The claim consist of approximately 20 acres being
the West one half of the southeast one quarter of
the southeast one quarter of Section Ten Township 13
North, Range 5 East of the Gila and Salt River Base
and Meridian of Arizona.


The claim boundaries are marked on the ground by six
white PVC pipe monuments, one at each corner and one
at the center of each end line of the claim. A map
of this claim and its location is attached here to.
The Southeast corner of this claim is approximately
660 feet East and 5280 feet South from the
southeast corner of Section 10 Township 13 North,
Range 5 East of the Gila and Salt River Base and
Meridian of Arizona.

DATED AND POSTED on the ground this 7th day of
September 1983.

H. Mason Coggin
H. Mason Coggin
LOCATOR

BOOK 1570 PAGE 79S

RECEIVED
B.L.M. AZ STATE OFFICE
OCT 17 1983
07:45 A.M.
PHOENIX, ARIZONA

	Instrument # 31622
	Recorded Official Records of Yavapai County, Arizona.
SEP 21 '83 - 10 00 AM	
at the request of <i>H. Mason Coggin</i>	
PATSY C. JENNEY, County Recorder	
Deputy <i>Kathryn C. ...</i>	

INDEXED

MICROFILMED

1-2

A MC 207585

NOTICE OF MINING LOCATION PLACER CLAIM

NOTICE IS HEREBY GIVEN THAT THE Verde Star 14 H
PLACER MINING CLAIM has been relocated over a
portion of the Verde Star 14 Association Placer
Claim by H. Mason Coggin a citizen of the United
States acting for SUPERIOR COMPANIES whose address
is Post Office Box 6497 Phoenix, Arizona 85005

The general course of this claim is North South and
it is situated in the Verde Mining District, Yavapai
County, Arizona.

This claim is approximately 1320 feet long and 660
feet in width. The claim runs from the location
monument on which this notice is posted 1300 feet in
a South direction to the South end line and 20 feet
in an North direction to the North end line.

The claim consist of approximately 20 acres being
the East one half of the southeast one quarter of
the southeast one quarter of Section Ten Township 13
North, Range 5 East of the Gila and Salt River Base
and Meridian of Arizona.

The claim boundaries are marked on the ground by six
white PVC pipe monuments, one at each corner and one
at the center of each end line of the claim. A map
of this claim and its location is attached here to.
The Southeast corner of this claim is approximately
90 feet East and 5280 feet South from the southeast
corner of Section 10 Township 13 North, Range 5 East
of the Gila and Salt River Base and Meridian of
Arizona.


7 Bevanth)

DATED AND POSTED on the ground this ____th day of
September 1983.

H. Mason Coggin
H. Mason Coggin
LOCATOR

BOOK 1570 PAGE 800

RECEIVED
B.L.M. AZ STATE OFFICE
OCT 17 1983
07:45 A.M.
PHOENIX, ARIZONA

	Instrument # 31623
	Recorded Official Records of Yavapai County, Arizona.
SEP 21 '83 - 10 00 AM	
at the request of <i>H. Mason Coggin</i>	
PATSY C. JENNEY, County Recorder	
Deputy <i>Kathryn Vohs</i>	

INDEXED

MICROFILMED 1-2

A MC 207586

**NOTICE OF MINING LOCATION
PLACER CLAIM**

NOTICE IS HEREBY GIVEN THAT THE Verde Star 17A PLACER MINING CLAIM has been relocated over a portion of the Verde Star 17 Association Placer Claim by H. Mason Coggin a citizen of the United States acting for SUPERIOR COMPANIES whose address is Post Office Box 6497 Phoenix, Arizona 85005

The general course of this claim is South North and it is situated in the Verde Mining District, Yavapai County, Arizona.

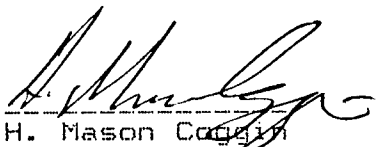
This claim is approximately 1320 feet long and 660 feet in width. The claim runs from the location monument on which this notice is posted 1300 feet in a North direction to the North end line and 20 feet in a South direction to the South end line.

The claim consist of approximately 20 acres being the East one half of Lot 13 of Section Eleven Township 13 North, Range 5 East of the Gila and Salt River Base and Meridian of Arizona.

The claim boundaries are marked on the ground by six white PVC pipe monuments, one at each corner and one at the center of each end line of the claim. A map of this claim showing its location is recorded with the Yavapai County Recorder and the BLM.


The Southeast corner of this claim is approximately 2640 feet West and 1320 feet South from the northeast corner of Section 11 Township 13 North, Range 5 East of the Gila and Salt River Base and Meridian of Arizona.

DATED AND POSTED on the ground this 9th day of September 1983.


H. Mason Coggin
LOCATOR

BOOK 1570 PAGE 730

RECEIVED
B.L.M. AZ STATE OFFICE
OCT 17 1983
07.45 A.M.
PHOENIX, ARIZONA

	Instrument # 31588
	Recorded Official Records of Yavapai County, Arizona.
	SEP 21 '83 - 10 00 AM
	at the request of <u>H. Mason Coggin</u> PATSY C. JENNEY, County Recorder Deputy <u>Andrea M. Weedon</u>

MICROFILMED

1-2

INDEXED

A MC 207587

NOTICE OF MINING LOCATION PLACER CLAIM

NOTICE IS HEREBY GIVEN THAT THE Verde Star 17B PLACER MINING CLAIM has been relocated over a portion of the Verde Star 17 Association Placer Claim by H. Mason Coggin a citizen of the United States acting for SUPERIOR COMPANIES whose address is Post Office Box 6497 Phoenix, Arizona 85005

The general course of this claim is South North and it is situated in the Verde Mining District, Yavapai County, Arizona.

This claim is approximately 1320 feet long and 660 feet in width. The claim runs from the location monument on which this notice is posted 1300 feet in a North direction to the North end line and 20 feet in a South direction to the South end line.

The claim consist of approximately 20 acres being the West one half of Lot 13 of Section Eleven Township 13 North, Range 5 East of the Gila and Salt River Base and Meridian of Arizona.

The claim boundaries are marked on the ground by six white PVC pipe monuments, one at each corner and one at the center of each end line of the claim. A map of this claim showing its location is recorded with the Yavapai County Recorder and the BLM.

The Southeast corner of this claim is approximately 3300 feet West and 1320 feet South from the northeast corner of Section 11 Township 13 North, Range 5 East of the Gila and Salt River Base and Meridian of Arizona.

DATED AND POSTED on the ground this 9th day of September 1983.


H. Mason Coggin
H. Mason Coggin
LOCATOR

BOOK 1570 PAGE 732

RECEIVED
B.L.M. AZ STATE OFFICE

OCT 17 1983

07.45 A.M.
PHOENIX, ARIZONA

	Instrument # 31589
	Recorded Official Records of Yavapai County, Arizona.
SEP 21 '83 - 10 00 AM	
at the request of <i>H. Mason Coggin</i>	
PATSY C. JENNEY, County Recorder	
Deputy <i>Andrew W. Warden</i>	

MICROFILMED

1-2

INDEXED

A MC 207588

NOTICE OF MINING LOCATION PLACER CLAIM

NOTICE IS HEREBY GIVEN THAT THE Verde Star 17C PLACER MINING CLAIM has been relocated over a portion of the Verde Star 17 Association Placer Claim by H. Mason Coggin a citizen of the United States acting for SUPERIOR COMPANIES whose address is Post Office Box 6497 Phoenix, Arizona 85005

The general course of this claim is South North and it is situated in the Verde Mining District, Yavapai County, Arizona.


This claim is approximately 1320 feet long and 660 feet in width. The claim runs from the location monument on which this notice is posted 1300 feet in a North direction to the North end line and 20 feet in a South direction to the South end line.

The claim consist of approximately 20 acres being the East one half of Lot 14 of Section Eleven Township 13 North, Range 5 East of the Gila and Salt River Base and Meridian of Arizona.

The claim boundaries are marked on the ground by six white PVC pipe monuments, one at each corner and one at the center of each end line of the claim. A map of this claim showing its location is recorded with the Yavapai County Recorder and the BLM.


The Southeast corner of this claim is approximately 3260 feet West and 1320 feet South from the northeast corner of Section 11 Township 13 North, Range 5 East of the Gila and Salt River Base and Meridian of Arizona.

DATED AND POSTED on the ground this 9th day of September 1983.


H. Mason Coggin
LOCATOR

BOOK 1570 PAGE 734

RECEIVED
B.L.M. AZ STATE OFFICE
OCT 17 1983
07.45 A.M.
PHOENIX, ARIZONA

	Instrument # 31590
	Recorded Official Records of Yavapai County, Arizona.
	SEP 21 '83 - 10 00 AM
	at the request of <u>H. Mason Coggin</u>
PATSY C. JENNEY, County Recorder	
Deputy <u>Andrea M. Woodley</u>	

INDEXED MICROFILMED 1-2

A MC 207589

**NOTICE OF MINING LOCATION
PLACER CLAIM**

NOTICE IS HEREBY GIVEN THAT THE Verde Star 17D PLACER MINING CLAIM has been relocated over a portion of the Verde Star 17 Association Placer claim by H. Mason Coggin a citizen of the United States acting for SUPERIOR COMPANIES whose address is Post Office Box 6497 Phoenix, Arizona 85005

The general course of this claim is South North and it is situated in the Verde Mining District, Yavapai County, Arizona.


This claim is approximately 1320 feet long and 660 feet in width. The claim runs from the location monument on which this notice is posted 1300 feet in a North direction to the North end line and 20 feet in a South direction to the South end line.

The claim consist of approximately 20 acres being the West one half of Lot 14 of Section Eleven Township 13 North, Range 5 East of the Gila and Salt River Base and Meridian of Arizona.

The claim boundaries are marked on the ground by six white PVC pipe monuments, one at each corner and one at the center of each end line of the claim. A map of this claim showing its location is recorded with the Yavapai County Recorder and the BLM.


The Southeast corner of this claim is approximately 4620 feet West and 1320 feet South from the northeast corner of Section 11 Township 13 North, Range 5 East of the Gila and Salt River Base and Meridian of Arizona.

DATED AND POSTED on the ground this 9th day of September 1983.


H. Mason Coggin
LOCATOR

BOOK 1570 PAGE 736

RECEIVED
B.L.M. AZ STATE OFFICE
OCT 17 1983
07.45 A.M.
PHOENIX, ARIZONA

	Instrument # 31591
	Recorded Official Records of Yavapai County, Arizona.
	SEP 21 '83 - 10 00 AM
	at the request of <u>H. Mason Coggin</u>
PATSY C. JENNEY, County Recorder Deputy <u>Andrea M. Seiden</u>	

INDEXED MICROFILMED 1-2

**NOTICE OF AMENDED MINING LOCATION
PLACER CLAIM**

THIS IS AN AMENDMENT TO THE VERDE STAR 71E PLACER CLAIM, LOCATED SEPTEMBER 1, 1983, AND OF RECORD IN BOOK 1570, PAGE 738, IN THE OFFICE OF THE RECORDER OF YAVAPAI COUNTY, ARIZONA AND ON FILE WITH THE ARIZONA BUREAU OF LAND MANAGEMENT OFFICE A MC 207590.

NOTICE IS HEREBY GIVEN THAT THE VERDE STAR 71E PLACER MINING CLAIM has been renamed the VERDE STAR 17E by H. Mason Coggin a citizen of the United States acting for SUPERIOR COMPANIES whose address is Post Office Box 6497 Phoenix, Arizona 85005. No other changes to the description of the claim have been made.

The general course of this claim is NORTH SOUTH and it is situated in the Verde Mining District, Yavapai County, Arizona.

This claim is approximately 1320 feet long and 660 feet in width. The claim runs from the location monument on which this notice is posted 1300 feet in a South direction to the South end line and 20 feet in a North direction to the North end line.


The claim consist of approximately 20 acres being the west one half of Lot 15 of Section Eleven Township 13 North, Range 5 East of the Gila and Salt River Base and Meridian of Arizona.

The claim boundaries are marked on the ground by six white PVC pipe monuments, one at each corner and one at the center of each end line of the claim. A map of this claim showing its location is recorded with the Yavapai County Recorder and the BLM.

The Southeast corner of this claim is approximately 4620 feet West and 2640 feet South from the northeast corner of Section 11 Township 13 North, Range 5 East of the Gila and Salt River Base and Meridian of Arizona.

The original location notice was DATED AND POSTED on the ground the ninth day of September 1983.

This amendment is dated this first day of November 1984.


H. Mason Coggin
LOCATOR

RECEIVED
SUPERIOR COMPANIES

DEC 26 1984

RECEIVED
B.L.M. AZ STATE OFFICE

DEC 20 1984

07.45 A.M.
PHOENIX, ARIZONA

2

RECEIVED
B.L.M. AZ STATE OFFICE

NOV 15 1985

07.45 A.M.
PHOENIX, ARIZONA

**NOTICE OF AMENDED MINING LOCATION
PLACER CLAIM**

THIS IS AN AMENDMENT TO THE VERDE STAR 71E PLACER CLAIM, LOCATED SEPTEMBER 1, 1983, AND OF RECORD IN BOOK 1570, PAGE 738, IN THE OFFICE OF THE RECORDER OF YAVAPAI COUNTY, ARIZONA AND ON FILE WITH THE ARIZONA BUREAU OF LAND MANAGEMENT OFFICE A MC 207590. ✓

NOTICE IS HEREBY GIVEN THAT THE VERDE STAR 71E PLACER MINING CLAIM has been renamed the VERDE STAR 17E by H. Mason Coggin a citizen of the United States acting for SUPERIOR COMPANIES whose address is Post Office Box 6497 Phoenix, Arizona 85005. No other changes to the description of the claim have been made.

The general course of this claim is NORTH SOUTH and it is situated in the Verde Mining District, Yavapai County, Arizona.

This claim is approximately 1320 feet long and 660 feet in width. The claim runs from the location monument on which this notice is posted 1300 feet in a South direction to the South end line and 20 feet in a North direction to the North end line.


The claim consist of approximately 20 acres being the west one half of Lot 15 of Section Eleven Township 13 North, Range 5 East of the Gila and Salt River Base and Meridian of Arizona.

The claim boundaries are marked on the ground by six white PVC pipe monuments, one at each corner and one at the center of each end line of the claim. A map of this claim showing its location is recorded with the Yavapai County Recorder and the BLM.

The Southeast corner of this claim is approximately 4620 feet West and 2640 feet South from the northeast corner of Section 11 Township 13 North, Range 5 East of the Gila and Salt River Base and Meridian of Arizona.

The original location notice was DATED AND POSTED on the ground the ninth day of September 1983.

This amendment is dated this first day of November 1984.


H. Mason Coggin
LOCATOR

RECEIVED
B.L.M. AZ STATE OFFICE

DEC 20 1984

07.45 A.M.
PHOENIX, ARIZONA

on computer 4/19/85 ccg

A MC 207590

**NOTICE OF MINING LOCATION
PLACER CLAIM**

NOTICE IS HEREBY GIVEN THAT THE Verde Star 71E PLACER MINING CLAIM has been relocated over a portion of the Verde Star 17 Association Placer Claim by H. Mason Coggin a citizen of the United States acting for SUPERIOR COMPANIES whose address is Post Office Box 6497 Phoenix, Arizona 85005

The general course of this claim is North South and it is situated in the Verde Mining District, Yavapai County, Arizona.


This claim is approximately 1320 feet long and 660 feet in width. The claim runs from the location monument on which this notice is posted 1300 feet in a South direction to the South end line and 20 feet in a North direction to the North end line.

The claim consist of approximately 20 acres being the West one half of Lot 15 of Section Eleven Township 13 North, Range 5 East of the Gila and Salt River Base and Meridian of Arizona.

The claim boundaries are marked on the ground by six white PVC pipe monuments, one at each corner and one at the center of each end line of the claim. A map of this claim showing its location is recorded with the Yavapai County Recorder and the BLM.


The Southeast corner of this claim is approximately 4620 feet West and 2640 feet South from the northeast corner of Section 11 Township 13 North, Range 5 East of the Gila and Salt River Base and Meridian of Arizona.

DATED AND POSTED on the ground this 9th day of September 1983.


H. Mason Coggin
LOCATOR

BOOK 1570 PAGE 738

RECEIVED
B.L.M. AZ STATE OFFICE
OCT 17 1983
07.45 A.M.
PHOENIX, ARIZONA

	Instrument # 31592
	Recorded Official Records of Yavapai County, Arizona.
	SEP 21 '83 - 10 00 AM
	at the request of <u>H. Mason Coggin</u>
PATSY C. JENNEY, County Recorder	
Deputy <u>Andrea M. Seedm</u>	

INDEXED MICROFILMED 1-2

A MC 207591

**NOTICE OF MINING LOCATION
PLACER CLAIM**

NOTICE IS HEREBY GIVEN THAT THE Verde Star 17E PLACER MINING CLAIM has been relocated over a portion of the Verde Star 1Z Association Placer Claim by H. Mason Coggin a citizen of the United States acting for SUPERIOR COMPANIES whose address is Post Office Box 6497 Phoenix, Arizona 85005

The general course of this claim is North South and it is situated in the Verde Mining District, Yavapai County, Arizona.

This claim is approximately 1320 feet long and 660 feet in width. The claim runs from the location monument on which this notice is posted 1300 feet in a South direction to the South end line and 20 feet in a North direction to the North end line.

The claim consist of approximately 20 acres being the East one half of Lot 15 of Section Eleven Township 13 North, Range 5 East of the Gila and Salt River Base and Meridian of Arizona.

The claim boundaries are marked on the ground by six white PVC pipe monuments, one at each corner and one at the center of each end line of the claim. A map of this claim showing its location is recorded with the Yavapai County Recorder and the BLM.

The Southeast corner of this claim is approximately 3960 feet West and 2640 feet South from the northeast corner of Section 11 Township 13 North, Range 5 East of the Gila and Salt River Base and Meridian of Arizona.


Second
2

DATED AND POSTED on the ground this 2th day of September 1983.

H. Mason Coggin
H. Mason Coggin
LOCATOR

BOOK 1570 PAGE 740

RECEIVED
B.L.M. AZ STATE OFFICE
OCT 17 1983
07.45 A.M.
PHOENIX, ARIZONA

	Instrument # 31593
	Recorded Official Records
	of Yavapai County, Arizona.
	SEP 21 '83 - 10 00 AM
at the request of <i>H. Mason Coggin</i>	
PATSY C. JENNEY, County Recorder	
Deputy <i>Andrea M. Weedon</i>	

INDEXED

MICROFILMED

1-2

NOTICE OF MINING LOCATION PLACER CLAIM

NOTICE IS HEREBY GIVEN THAT THE Verde Star 176 PLACER MINING CLAIM has been relocated over a portion of the Verde Star 17 Association Placer Claim by H. Mason Coggin a citizen of the United States acting for SUPERIOR COMPANIES whose address is Post Office Box 6497 Phoenix, Arizona 85005

The general course of this claim is North South and it is situated in the Verde Mining District, Yavapai County, Arizona.

This claim is approximately 1320 feet long and 660 feet in width. The claim runs from the location monument on which this notice is posted 1300 feet in a South direction to the South end line and 20 feet in a North direction to the North end line.


The claim consist of approximately 20 acres being the West one half of Lot 16 of Section Eleven Township 13 North, Range 5 East of the Gila and Salt River Base and Meridian of Arizona.

The claim boundaries are marked on the ground by six white PVC pipe monuments, one at each corner and one at the center of each end line of the claim. A map of this claim showing its location is recorded with the Yavapai County Recorder and the BLM.

The Southeast corner of this claim is approximately 3300 feet West and 2640 feet South from the northeast corner of Section 11 Township 13 North, Range 5 East of the Gila and Salt River Base and Meridian of Arizona.

DATED AND POSTED on the ground this 2th day of September 1983.


BOOK 1570 PAGE 742


H. Mason Coggin
LOCATOR

RECEIVED
B.L.M. AZ STATE OFFICE

OCT 17 1983

07.45 A.M.
PHOENIX, ARIZONA

	Instrument #	31594
	Recorded Official Records	
	of Yavapai County, Arizona.	
	SEP 21 '83 - 10 00 AM	
at the request of		H. Mason Coggin
PATSY C. JENNEY, County Recorder		
Deputy		Andrea M. [Signature]

INDEXED

MICROFILMED

1-2

A MC 207592

NOTICE OF MINING LOCATION PLACER CLAIM

NOTICE IS HEREBY GIVEN THAT THE Verde Star 17H PLACER MINING CLAIM has been relocated over a portion of the Verde Star 17 Association Placer Claim by H. Mason Coggin a citizen of the United States acting for SUPERIOR COMPANIES whose address is Post Office Box 6497 Phoenix, Arizona 85005

The general course of this claim is North South and it is situated in the Verde Mining District, Yavapai County, Arizona.

This claim is approximately 1320 feet long and 660 feet in width. The claim runs from the location monument on which this notice is posted 1300 feet in a South direction to the South end line and 20 feet in a North direction to the North end line.

The claim consist of approximately 20 acres being the East one half of Lot 16 of Section Eleven Township 13 North, Range 5 East of the Gila and Salt River Base and Meridian of Arizona.

The claim boundaries are marked on the ground by six white PVC pipe monuments, one at each corner and one at the center of each end line of the claim. A map of this claim showing its location is recorded with the Yavapai County Recorder and the BLM.

The Southeast corner of this claim is approximately 2640 feet West and 2640 feet South from the northeast corner of Section 11 Township 13 North, Range 5 East of the Gila and Salt River Base and Meridian of Arizona.

DATED AND POSTED on the ground this 2th day of September 1983.


H. Mason Coggin
H. Mason Coggin
LOCATOR

RECEIVED
B.L.M. AZ STATE OFFICE

OCT 17 1983

07.45 A.M.
PHOENIX, ARIZONA

BOOK 1570 PAGE 744

	Instrument # 31595
	Recorded Official Records
	of Yavapai County, Arizona.
	SEP 21 '83 - 10 00 AM
at the request of <i>H. Mason Coggin</i>	
PATSY C. JENNEY, County Recorder	
Deputy <i>Andrea M. Leiden</i>	

MICROFILMED

INDEXED

A MC 207593

1-2

A MC 207594

NOTICE OF MINING LOCATION PLACER CLAIM

NOTICE IS HEREBY GIVEN THAT THE Diamond Creek A
PLACER MINING CLAIM has been relocated over a
portion of the Diamond Creek Association Placer
Claim by H. Mason Coggin a citizen of the United
States acting for SUPERIOR COMPANIES whose address
is Post Office Box 6497 Phoenix, Arizona 85005

The general course of this claim is
North South and it is situated in the Verde Mining
District, Yavapai County, Arizona.

This claim is approximately 1320 feet long and 660
feet in width. The claim runs from the location
monument on which this notice is posted 1300 feet in
a South direction to the South end line and 20 feet
in a North direction to the North end line.

The claim consist of approximately 20 acres being
the East one half of Lot 17 of Section Eleven
Township 13 North, Range 5 East of the Gila and
Salt River Base and Meridian of Arizona.

The claim boundaries are marked on the ground by six
white PVC pipe monuments, one at each corner and one
at the center of each end line of the claim. A map
of this claim showing its location is recorded with
the Yavapai County Recorder and the BLM.

The Southeast corner of this claim is approximately
1320 feet West and 3960 feet South from the
northeast corner of Section 11 Township 13 North,
Range 5 East of the Gila and Salt River Base and
Meridian of Arizona.

DATED AND POSTED on the ground this 10th day of
September 1983.


H. Mason Coggin
H. Mason Coggin
LOCATOR

BOOK 1570 PAGE 726

RECEIVED
B.L.M. AZ STATE OFFICE

OCT 17 1983

07.45 A.M.
PHOENIX, ARIZONA

	Instrument # 31586
	Recorded Official Records of Yavapai County, Arizona.
SEP 21 '83 - 10 00 AM	
at the request of <i>H. Mason Coggin</i>	
PATSY C. JENNEY, County Recorder	
Deputy <i>Andrea M. Weed</i>	

MICROFILMED

1-2

A MC 207595

NOTICE OF MINING LOCATION PLACER CLAIM

NOTICE IS HEREBY GIVEN THAT THE Diamond Creek B PLACER MINING CLAIM has been relocated over a portion of the Diamond Creek Association Placer Claim by H. Mason Coggin a citizen of the United States acting for SUPERIOR COMPANIES whose address is Post Office Box 6497 Phoenix, Arizona 85005

The general course of this claim is North South and it is situated in the Verde Mining District, Yavapai County, Arizona.

This claim is approximately 1320 feet long and 660 feet in width. The claim runs from the location monument on which this notice is posted 1300 feet in a South direction to the South end line and 20 feet in a North direction to the North end line.

The claim consist of approximately 20 acres being the West one half of Lot 17 of Section Eleven Township 13 North, Range 5 East of the Gila and Salt River Base and Meridian of Arizona.

The claim boundaries are marked on the ground by six white PVC pipe monuments, one at each corner and one at the center of each end line of the claim. A map of this claim showing its location is recorded with the Yavapai County Recorder and the BLM.


The Southeast corner of this claim is approximately 1980 feet West and 3960 feet South from the northeast corner of Section 11 Township 13 North, Range 5 East of the Gila and Salt River Base and Meridian of Arizona.

DATED AND POSTED on the ground this 10th day of September 1983.

H. Mason Coggin
H. Mason Coggin
LOCATOR

ECOR 1570 PAGE 728

RECEIVED
B.L.M. AZ STATE OFFICE
OCT 17 1983
07.45 A.M.
PHOENIX, ARIZONA

	Instrument # 31587
	Recorded Official Records of Yavapai County, Arizona.
	SEP 21 '83 - 10 00 AM
	at the request of <u>H. Mason Coggin</u>
PATSY C. JENNEY, County Recorder	
Deputy <u>Andrew M. Seaton</u>	

INDEXED

MICROFILMED

1-2

A MC 207596

NOTICE OF MINING LOCATION PLACER CLAIM

NOTICE IS HEREBY GIVEN THAT THE Cliff Dweller E
PLACER MINING CLAIM has been relocated over a
portion of the Cliff Dweller Association Placer
Claim by H. Mason Coggin a citizen of the United
States acting for SUPERIOR COMPANIES whose address
is Post Office Box 6497 Phoenix, Arizona 85005

The general course of this claim is
North South and it is situated in the Verde Mining
District, Yavapai County, Arizona.

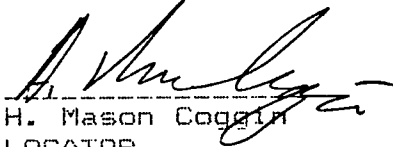
This claim is approximately 1320 feet long and 660
feet in width. The claim runs from the location
monument on which this notice is posted 1300 feet in
a South direction to the South end line and 20 feet
in a North direction to the North end line.

The claim consist of approximately 20 acres being
the West one half of Lot 5 of Section Eleven
Township 13 North, Range 5 East of the Gila and
Salt River Base and Meridian of Arizona.

The claim boundaries are marked on the ground by six
white PVC pipe monuments, one at each corner and one
at the center of each end line of the claim. A map
of this claim showing its location is recorded with
the Yavapai County Recorder and the BLM.


The Southeast corner of this claim is approximately
4620 feet West and 5280 feet South from the
northeast corner of Section 11 Township 13 North,
Range 5 East of the Gila and Salt River Base and
Meridian of Arizona.

DATED AND POSTED on the ground this 14th day of
September 1983.


H. Mason Coggin
LOCATOR

BOOK 1570 PAGE 746

RECEIVED
B.L.M. AZ STATE OFFICE
OCT 17 1983
07.45 A.M.
PHOENIX, ARIZONA

	Instrument # 31596
	Recorded Official Records
	of Yavapai County, Arizona.
	SEP 21 '83 - 10 00 AM
at the request of <u>H. Mason Coggin</u>	
PATSY C. JENNEY, County Recorder	
Deputy <u>Andrea M. Deedman</u>	

INDEXED 1-2
MICROFILMED

NOTICE OF MINING LOCATION PLACER CLAIM

NOTICE IS HEREBY GIVEN THAT THE Cliff Dweller F PLACER MINING CLAIM has been relocated over a portion of the Cliff Dweller Association Placer Claim by H. Mason Coggin a citizen of the United States acting for SUPERIOR COMPANIES whose address is Post Office Box 6497 Phoenix, Arizona 85005

The general course of this claim is North South and it is situated in the Verde Mining District, Yavapai County, Arizona.

This claim is approximately 1320 feet long and 660 feet in width. The claim runs from the location monument on which this notice is posted 1300 feet in a South direction to the South end line and 20 feet in a North direction to the North end line.

The claim consist of approximately 20 acres being the East one half of Lot 5 of Section Eleven Township 13 North, Range 5 East of the Gila and Salt River Base and Meridian of Arizona.

The claim boundaries are marked on the ground by six white PVC pipe monuments, one at each corner and one at the center of each end line of the claim. A map of this claim showing its location is recorded with the Yavapai County Recorder and the BLM.

The Southeast corner of this claim is approximately 3960 feet West and 5280 feet South from the northeast corner of Section 11 Township 13 North, Range 5 East of the Gila and Salt River Base and Meridian of Arizona.

DATED AND POSTED on the ground this 11th day of September 1983.


H. Mason Coggin
H. Mason Coggin
LOCATOR

BOOK 1570 PAGE 748

RECEIVED
B.L.M. AZ STATE OFFICE

OCT 17 1983

07:45 A.M.
PHOENIX, ARIZONA

	Instrument # 31597
	Recorded Official Records of Yavapai County, Arizona
	SEP 21 83 - 10 00 AM
	at the request of <i>H. Mason Coggin</i> PATSY C. JENNEY, County Recorder Deputy <i>Andrea M. Deeden</i>

INDEXED

MICROFILMED

112

A MC 207597

When Recorded, Mail to:



Brian Langford
Phoenix Cement Company
P.O. Box 428
Clarkdale, AZ 86324

Amended Notice of Mining Location – Placer Claim

Notice is hereby given that **Phoenix Cement Company**, a Division of the Salt River Pima Maricopa Indian Community, a Federally-recognized Indian tribe, doing business as Salt River Materials Group, with mailing address P.O. Box 428, Clarkdale, AZ 86324, by its undersigned agent, makes this amended location of the **MORMON FLAT A** placer claim located in the Camp Verde Mining District, Yavapai County, Arizona. This claim was originally staked on the 8th day of September, 1983 by Superior Companies and conveyed to Phoenix Cement Company by Quitclaim Deed dated 9/11/1997 and recorded in the Yavapai County Recorder's Office Book 3478 Page 573.

This claim consists of approximately 19.9 acres, more or less, and is more particularly described as consisting of the east half of the northeast quarter of the northwest quarter of Section 12, T. 13 N, R. 5 E, Gila and Salt River Base and Meridian, Arizona.

The general course of this claim is from North to South. The length of this claim is 1,319 feet on the west line and 1,320 feet on the east line. The width of this claim is 646 feet on the north end line and 650 feet on the south end line. This amended location monument is located 35 feet south of the north end line and 1,284 feet north of the south end line.

This amended location monument and notice is located 7 feet south and 1,973 feet east of a BLM brass cap being the Northwest corner of Section 12. The claim runs from this location monument 50 feet northwest to the NW corner, a monument, the point of beginning; thence 646 feet eastward to the NE corner, a monument; thence 1,320 feet southward to the SE corner, a monument; thence 650 feet westward to the SW corner, a monument; thence 1,319 feet northward to the point of beginning.

This claim is marked by seven substantial posts; the location monument, one at each corner and one at the center of each end line. All monuments are appropriately labeled 1 1/2" x 1 1/2" wood posts extending 4 feet above the ground.

The original location notice and earlier amended location notice(s), if any, are recorded in the Official Records of Yavapai County, Arizona, and filed with the Bureau of Land Management Arizona State Office, as follows:

Claim Name	Date	YC Recorder Book / Page	BLM AMC #
MORMON FLAT A	9/8/83	B1570 P756	AMC 207598

This amended location is made for the purposes of adjusting the boundaries of said claim and correcting any defects which may exist in the original location or the record thereof, hereby waiving no rights acquired under and by virtue of said original location.


The undersigned claims the ground as described above and set forth on the attached map of Section 12, Township 13 North, Range 5 East, Gila and Salt River Base and Meridian, Arizona.

Located and posted on the ground this 21 day of April, 2015.

Locator

Phoenix Cement Company (Owner) Brian Langford

(Agent)



AMC 207598

MAP OF AMENDED PLACER CLAIM LOCATION

Verde Mining District Yavapai County, Arizona

Mormon Flat A

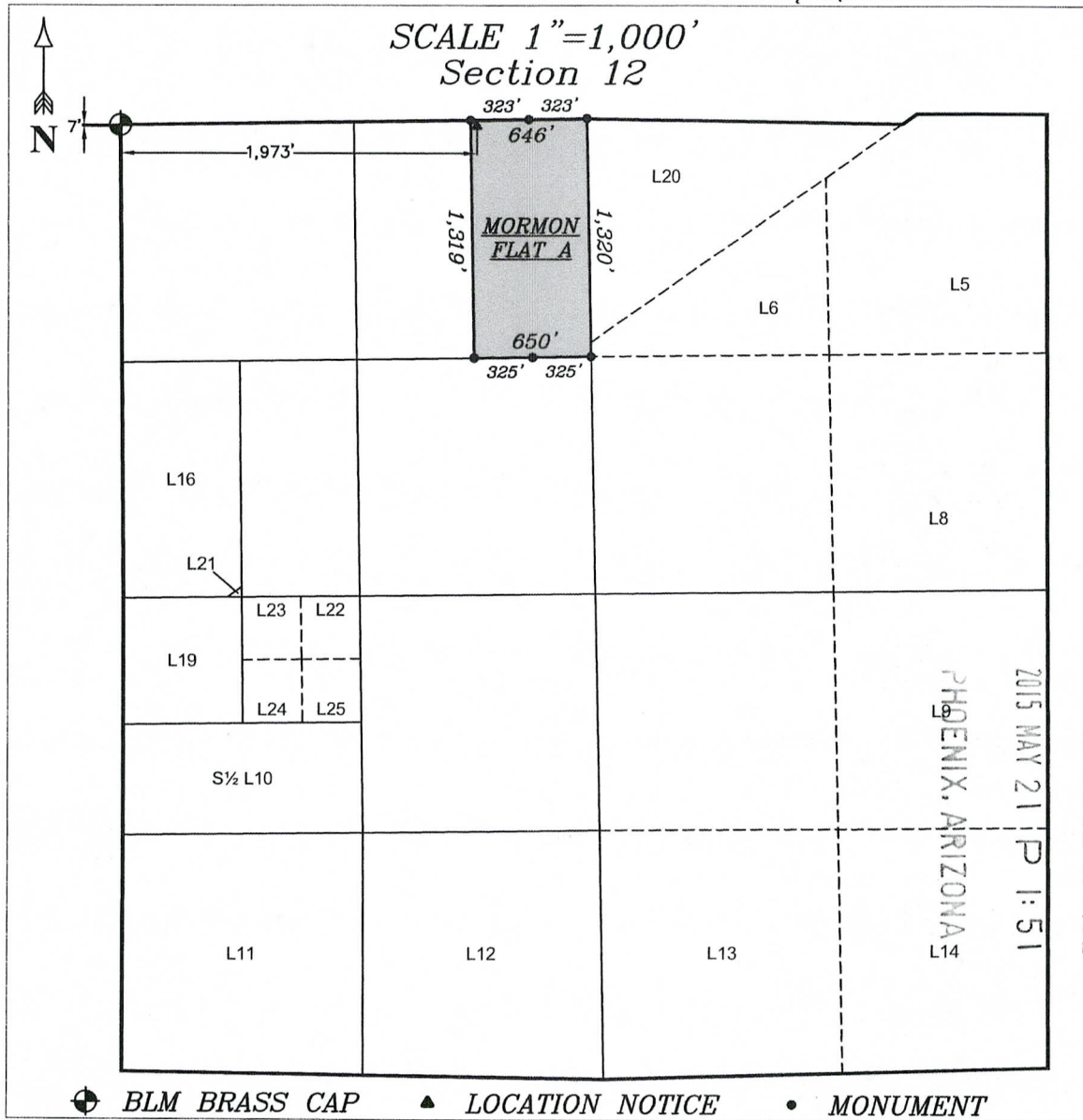
LOCATOR - PHOENIX CEMENT COMPANY

Agent

East ½ of the Northeast ¼ of the Northwest ¼ of Section 12,

Township 13 North, Range 5 East, G&SR B&M, Arizona.

Original Location Date 9/8/1983 Amendment Date 4/7/15



RECEIVED
MAZ STATE OFFICE

Amc 207598

This amended location monument and notice is located 7 feet south and 1,973 feet east of a BLM brass cap being the Northwest corner of Section 12. The claim runs from this location monument 50 feet northwest to the NW corner, a monument, the point of beginning; thence 646 feet eastward to the NE corner, a monument; thence 1,320 feet southward to the SE corner, a monument; thence 650 feet westward to the SW corner, a monument; thence 1,319 feet northward to the point of beginning. All monuments are appropriately labeled 1 1/2" x 1 1/2" wood posts extending 4 feet above the ground.

NOTICE OF MINING LOCATION PLACER CLAIM

NOTICE IS HEREBY GIVEN THAT THE Mormon Flat A PLACER MINING CLAIM has been relocated over a portion of the Mormon Flat Association Placer Claim by H. Mason Coggin a citizen of the United States acting for SUPERIOR COMPANIES whose address is Post Office Box 6497 Phoenix, Arizona 85005

The general course of this claim is North South and it is situated in the Verde Mining District, Yavapai County, Arizona.

This claim is approximately 1320 feet long and 660 feet in width. The claim runs from the location monument on which this notice is posted 1300 feet in a South direction to the South end line and 20 feet in an North direction to the North end line.

The claim consist of approximately 20 acres being the East one half of Lot 2 of Section Twelve Township 13 North, Range 5 East of the Gila and Salt River Base and Meridian of Arizona.


The claim boundaries are marked on the ground by six white PVC pipe monuments, one at each corner and one at the center of each end line of the claim. A map of this claim and its location is attached here to. The Southeast corner of this claim is approximately 2640 feet East and 1320 feet South from the northwest corner of Section 12 Township 13 North, Range 5 East of the Gila and Salt River Base and Meridian of Arizona.

DATED AND POSTED on the ground this 8th day of September 1983.

H. Mason Coggin
H. Mason Coggin
LOCATOR

BOOK 1570 PAGE 756

RECEIVED
B.L.M. AZ STATE OFFICE
OCT 17 1983
07.45 A.M.
PHOENIX, ARIZONA

	Instrument # 31601
	Recorded Official Records of Yavapai County, Arizona.
	SEP 21 '83 - 10 00 AM
	at the request of <i>H. Mason Coggin</i>
PATSY C. JENNEY, County Recorder	
Deputy <i>Andrew M. Jordan</i>	

INDEXED

1-2

MICROFILMED

A MC 207598

50

NOTICE OF MINING LOCATION PLACER CLAIM

NOTICE IS HEREBY GIVEN THAT THE Mormon Flat B PLACER MINING CLAIM has been relocated over a portion of the Mormon Flat Association Placer Claim by H. Mason Coggin a citizen of the United States acting for SUPERIOR COMPANIES whose address is Post Office Box 6497 Phoenix, Arizona 85005


The general course of this claim is North South and it is situated in the Verde Mining District, Yavapai County, Arizona.

This claim is approximately 1320 feet long and 660 feet in width. The claim runs from the location monument on which this notice is posted 1300 feet in a South direction to the South end line and 20 feet in an North direction to the North end line.

The claim consist of approximately 20 acres being the West one half of Lot 2 of Section Twelve Township 13 North, Range 5 East of the Gila and Salt River Base and Meridian of Arizona.

The claim boundaries are marked on the ground by six white PVC pipe monuments, one at each corner and one at the center of each end line of the claim. A map of this claim and its location is attached here to. The Southeast corner of this claim is approximately 1980 feet East and 1320 feet South from the northwest corner of Section 12 Township 13 North, Range 5 East of the Gila and Salt River Base and Meridian of Arizona.

DATED AND POSTED on the ground this 8th day of September 1983.



H. Mason Coggin
LOCATOR

BOOK 1570 PAGE 754

RECEIVED
B.L.M. AZ STATE OFFICE

OCT 17 1983

07:45 A.M.
PHOENIX, ARIZONA

	Instrument # 31600
	Recorded Official Records of Yavapai County, Arizona.
	SEP 21 '83 - 10 00 AM
	at the request of <u>H. Mason Coggin</u> PATSY C. JENNEY, County Recorder Deputy <u>Andrew M. Seeden</u>

INDEXED

MICROFILMED

A MC 207599

1-2



INSTRUMENT # 8-13254
OFFICIAL RECORD OF
YAVAPAI COUNTY
PATSY C. JENNEY

REQUEST OF:

DIETZ AND ASSOCIATES

DATE: 06/16/87 TIME: 10:30

FEE: 5.00

BOOK 1943 PAGE 990 PAGES: 002

INDEXED

MICROFILMED

NOTICE OF AMENDMENT OF MINING LOCATION

PLACER CLAIM

\$	5	1	P	4	cc	5	St
Bk		Map		Pcl			

NOTICE IS HEREBY GIVEN that the MORMON FLAT C PLACER MINING CLAIM staked for Superior Companies who's address is P.O. Box 6497 Phoenix, Arizona 85005 and originally located on 9-08-1983 and recorded with the Yavapai County Recorder in Book 1570 Pages 752 and 753 is hereby amended to comply with the Bureau of Land Management's Plat amendment of November 13, 1986 as follows:

The claim consists of approximately 20 acres being the E2NW4NW4 Section 12, Township 13 North, Range 5 East of the Gila and Salt River Base and Meridian of Arizona.

A map of this claim and its relationship to replatting is attached.

Arizona Bureau of Land Management's AMC NO. 207600.

DATED AND POSTED on the ground this 13 day of June 1987

Randy E. Dietz
LOCATOR (Agent for)

WITNESS

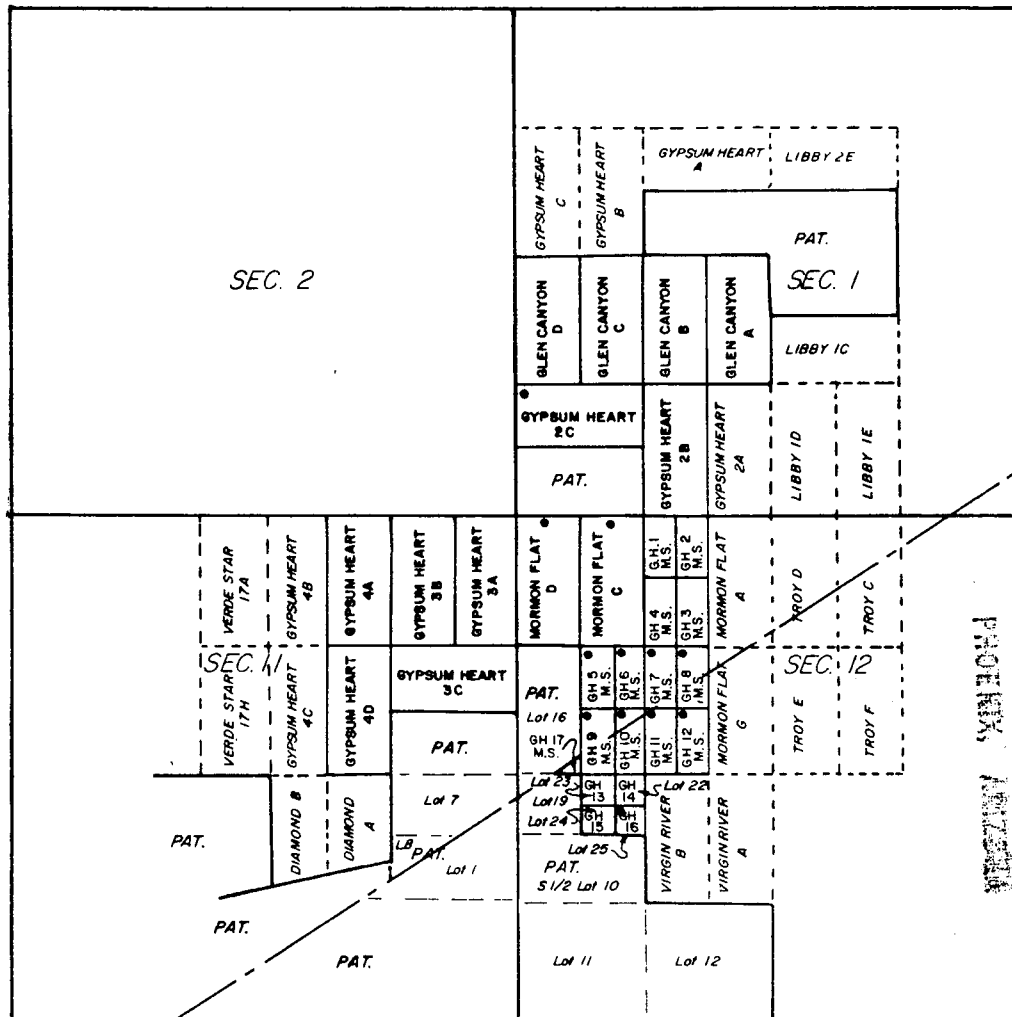
RECEIVED
D.L.M. AZ STATE 01/1987
1987 JUN 23 PM 1:15
PHOENIX, ARIZONA

BOOK 1943 PAGE 990

ENTERED IN COMPUTER

7/7/87 cd

MORMON FLAT C PLACER CLAIM
TOWNSHIP 13 NORTH - RANGE 5 EAST



PLAT OF
PLACER AND MILL SITE CLAIMS
OF
SUPERIOR COMPANIES

SECTIONS: 1, 11 & 12 TOWNSHIP 13 NORTH-RANGE 5 EAST
G. & S. R. B. & M. YAVAPAI COUNTY, ARIZONA

SCALE: 1" = 2000'

• LOCATION MONUMENT
CORNER MONUMENTS ARE PVC PIPE

LARRY E. DIETZ

JUNE 13, 1987

BOOK 1943 PAGE 991

RECEIVED
B.L.H. AZ STATE OFFICE

1987 JUN 23 PM 1:15



NOTICE OF MINING LOCATION PLACER CLAIM

NOTICE IS HEREBY GIVEN THAT THE Mormon Flat C PLACER MINING CLAIM has been relocated over a portion of the Mormon Flat Association Placer Claim by H. Mason Coggin a citizen of the United States acting for SUPERIOR COMPANIES whose address is Post Office Box 6497 Phoenix, Arizona 85005


The general course of this claim is North South and it is situated in the Verde Mining District, Yavapai County, Arizona.

This claim is approximately 1320 feet long and 660 feet in width. The claim runs from the location monument on which this notice is posted 1300 feet in a South direction to the South end line and 20 feet in an North direction to the North end line.

The claim consist of approximately 20 acres being the East one half of Lot 3 of Section Twelve Township 13 North, Range 5 East of the Gila and Salt River Base and Meridian of Arizona.


The claim boundaries are marked on the ground by six white PVC pipe monuments, one at each corner and one at the center of each end line of the claim. A map of this claim and its location is attached here to. The Southeast corner of this claim is approximately 1320 feet East and 1320 feet South from the northwest corner of Section 12 Township 13 North, Range 5 East of the Gila and Salt River Base and Meridian of Arizona.

DATED AND POSTED on the ground this 8th day of September 1983.


H. Mason Coggin
LOCATOR

BOOK 1570 PAGE 752

RECEIVED
B.L.M. AZ STATE OFFICE
OCT 17 1983
07.45 A.M.
PHOENIX, ARIZONA

	Instrument # 31599
	Recorded Official Records of Yavapai County, Arizona.
	SEP 21 '83 - 10 00 AM
	at the request of <u>H. Mason Coggin</u> PATSY C. JENNEY, County Recorder Deputy <u>Andrea M. Jordan</u>
MICROFILMED	

INDEXED

1-2

A MC 207600

INDEXED

MICROFILMED



INSTRUMENT # 8723255
OFFICIAL RECORDS OF
YAVAPAI COUNTY
PATSY C. JENNEY
REQUEST OF:
DIETZ AND ASSOCIATES
DATE: 06/16/87 TIME: 10:30
FEE: 5.00
BOOK 1943 PAGE 992 PAGES: 002

NOTICE OF AMENDMENT OF MINING LOCATION
PLACER CLAIM

\$ 5	1	P	4	Cc	5	St
Bk		Map				Pc

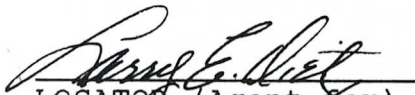
NOTICE IS HEREBY GIVEN that the MORMON FLAT D PLACER MINING CLAIM staked for *Superior Companies* who's address is *P.O. Box 6497 Phoenix, Arizona 85005* and originally located on 9-08-1983 and recorded with the Yavapai County Recorder in Book 1570 Pages 750 and 751 is hereby amended to comply with the Bureau of Land Management's Plat amendment of November 13, 1986 as follows:

The claim consists of approximately 20 acres being the *W2NW4NW4 Section 12, Township 13 North, Range 5 East of the Gila and Salt River Base and Meridian of Arizona.*

A map of this claim and its relationship to replatting is attached.

Arizona Bureau of Land Management's AMC NO. 207601.

DATED AND POSTED on the ground this 13 day of June 1987.


LOCATOR (Agent for)

WITNESS

BOOK 1943 PAGE 992

7/7/87 cd
ENTERED IN COMPUTER

The map shows a grid of sections with various sub-parcels. The sections are labeled as follows:

- Section 12:** The main section shown, with a north arrow and a scale bar.
- Section 11:** Located to the west of Section 12.
- Section 10:** Located to the east of Section 12.
- Section 9:** Located to the south of Section 12.
- Section 8:** Located to the south of Section 9.
- Section 7:** Located to the south of Section 8.
- Section 6:** Located to the south of Section 7.
- Section 5:** Located to the south of Section 6.
- Section 4:** Located to the south of Section 5.
- Section 3:** Located to the south of Section 4.
- Section 2:** Located to the south of Section 3.
- Section 1:** Located to the south of Section 2.

The sub-parcels are labeled with names and numbers:

- VERDE STAR:** 17A, 17B, 17C, 17D, 17E, 17F, 17G, 17H, 17I, 17J, 17K, 17L, 17M, 17N, 17O, 17P, 17Q, 17R, 17S, 17T, 17U, 17V, 17W, 17X, 17Y, 17Z.
- GYPSUM HEART:** 2A, 2B, 2C, 2D, 2E, 2F, 2G, 2H, 2I, 2J, 2K, 2L, 2M, 2N, 2O, 2P, 2Q, 2R, 2S, 2T, 2U, 2V, 2W, 2X, 2Y, 2Z.
- MORMON FLAT:** 3A, 3B, 3C, 3D, 3E, 3F, 3G, 3H, 3I, 3J, 3K, 3L, 3M, 3N, 3O, 3P, 3Q, 3R, 3S, 3T, 3U, 3V, 3W, 3X, 3Y, 3Z.
- LIBBY:** 4A, 4B, 4C, 4D, 4E, 4F, 4G, 4H, 4I, 4J, 4K, 4L, 4M, 4N, 4O, 4P, 4Q, 4R, 4S, 4T, 4U, 4V, 4W, 4X, 4Y, 4Z.
- TROY:** 5A, 5B, 5C, 5D, 5E, 5F, 5G, 5H, 5I, 5J, 5K, 5L, 5M, 5N, 5O, 5P, 5Q, 5R, 5S, 5T, 5U, 5V, 5W, 5X, 5Y, 5Z.
- VIRGIN RIVER:** 6A, 6B, 6C, 6D, 6E, 6F, 6G, 6H, 6I, 6J, 6K, 6L, 6M, 6N, 6O, 6P, 6Q, 6R, 6S, 6T, 6U, 6V, 6W, 6X, 6Y, 6Z.
- PAT.:** 7A, 7B, 7C, 7D, 7E, 7F, 7G, 7H, 7I, 7J, 7K, 7L, 7M, 7N, 7O, 7P, 7Q, 7R, 7S, 7T, 7U, 7V, 7W, 7X, 7Y, 7Z.

JUNE 13 , 1987

A MC 207601

NOTICE OF MINING LOCATION PLACER CLAIM

NOTICE IS HEREBY GIVEN THAT THE Mormon Flat D PLACER MINING CLAIM has been relocated over a portion of the Mormon Flat Association Placer Claim by H. Mason Coggin a citizen of the United States acting for SUPERIOR COMPANIES whose address is Post Office Box 6492 Phoenix, Arizona 85005.

The general course of this claim is North South and it is situated in the Verde Mining District, Yavapai County, Arizona.

This claim is approximately 1320 feet long and 660 feet in width. The claim runs from the location monument on which this notice is posted 1300 feet in a South direction to the South end line and 20 feet in an North direction to the North end line.

The claim consist of approximately 20 acres being the West one half of Lot 3 of Section Twelve Township 13 North, Range 5 East of the Gila and Salt River Base and Meridian of Arizona.

The claim boundaries are marked on the ground by six white PVC pipe monuments, one at each corner and one at the center of each end line of the claim. A map of this claim and its location is attached here to. The Southeast corner of this claim is approximately 660 feet East and 1320 feet South from the northwest corner of Section 12 Township 13 North, Range 5 East of the Gila and Salt River Base and Meridian of Arizona.

DATED AND POSTED on the ground this 9th day of September 1983.


H. Mason Coggin
H. Mason Coggin
LOCATOR

BOOK 1570 PAGE 750

RECEIVED
B.L.M. AZ STATE OFFICE

OCT 17 1983

07.45 A.M.
PHOENIX, ARIZONA

	Instrument # 31598
	Recorded Official Records of Yavapai County, Arizona
SEP 21 83 10 00 AM	
at the request of <i>H. Mason Coggin</i>	
PATSY C. JENNEY, County Recorder	
Deputy <i>Andrea M. [illegible]</i>	

INDEXED

MICROFILMED

1-2

A MC 207602

NOTICE OF MINING LOCATION PLACER CLAIM

NOTICE IS HEREBY GIVEN THAT THE Mormon Flat E PLACER MINING CLAIM has been relocated over a portion of the Mormon Flat Association Placer Claim by H. Mason Coggin a citizen of the United States acting for SUPERIOR COMPANIES whose address is Post Office Box 6497 Phoenix, Arizona 85005

The general course of this claim is North South and it is situated in the Verde Mining District, Yavapai County, Arizona.

This claim is approximately 1320 feet long and 660 feet in width. The claim runs from the location monument on which this notice is posted 1300 feet in a South direction to the South end line and 20 feet in an North direction to the North end line.

The claim consist of approximately 20 acres being the All of Lot 17 of Section Twelve Township 13 North, Range 5 East of the Gila and Salt River Base and Meridian of Arizona.


The claim boundaries are marked on the ground by six white PVC pipe monuments, one at each corner and one at the center of each end line of the claim. A map of this claim and its location is attached here to. The Southeast corner of this claim is approximately 1320 feet East and 2640 feet South from the northwest corner of Section 12 Township 13 North, Range 5 East of the Gila and Salt River Base and Meridian of Arizona.

DATED AND POSTED on the ground this 8th day of September 1983.

H. Mason Coggin
H. Mason Coggin
LOCATOR

BOOK 1570 PAGE 758

RECEIVED
B.L.M. AZ STATE OFFICE
OCT 17 1983
07.45 A.M.
PHOENIX, ARIZONA

	Instrument # 31602
	Recorded Official Records of Yavapai County, Arizona.
	SEP 21 '83 - 10 00 AM
	at the request of <i>H. Mason Coggin</i>
PATSY C. JENNEY, County Recorder	
Deputy <i>Andrea M. Deedon</i>	

MICROFILMED INDEXED

NOTICE OF MINING LOCATION PLACER CLAIM

NOTICE IS HEREBY GIVEN THAT THE Mormon Flat E PLACER MINING CLAIM has been relocated over a portion of the Mormon Flat Association Placer Claim by H. Mason Coggin a citizen of the United States acting for SUPERIOR COMPANIES whose address is Post Office Box 6497 Phoenix, Arizona 85005

The general course of this claim is North South and it is situated in the Verde Mining District, Yavapai County, Arizona.

This claim is approximately 1320 feet long and 660 feet in width. The claim runs from the location monument on which this notice is posted 1300 feet in a South direction to the South end line and 20 feet in an North direction to the North end line.

The claim consist of approximately 20 acres being the West one half of Lot 7 of Section Twelve Township 13 North, Range 5 East of the Gila and Salt River Base and Meridian of Arizona.


The claim boundaries are marked on the ground by six white PVC pipe monumen's, one at each corner and one at the center of each end line of the claim. A map of this claim and its location is attached here to. The Southeast corner of this claim is approximately 1980 feet East and 2640 feet South from the northwest corner of Section 12 Township 13 North, Range 5 East of the Gila and Salt River Base and Meridian of Arizona.

DATED AND POSTED on the ground this 6th day of September 1983.

H. Mason Coggin
H. Mason Coggin
LOCATOR

BOOK 1570 PAGE 760

RECEIVED
B.L.M. AZ STATE OFFICE
OCT 17 1983
07:45 A.M.
PHOENIX, ARIZONA

	Instrument # 31603
	Recorded Official Records of Yavapai County, Arizona.
	SEP 21 '83 - 10 00 AM
	at the request of <u>H. Mason Coggin</u>
PATSY C. JENNEY, County Recorder	
Deputy <u>Andreanne Deed</u>	

INDEXED MICROFILMED

A MC 207603

1-2

A MC 207604

NOTICE OF MINING LOCATION PLACER CLAIM

NOTICE IS HEREBY GIVEN THAT THE Mormon Flat G PLACER MINING CLAIM has been relocated over a portion of the Mormon Flat Association Placer Claim by H. Mason Coggin a citizen of the United States acting for SUPERIOR COMPANIES whose address is Post Office Box 6497 Phoenix, Arizona 85005

The general course of this claim is North South and it is situated in the Verde Mining District, Yavapai County, Arizona.

This claim is approximately 1320 feet long and 660 feet in width. The claim runs from the location monument on which this notice is posted 1300 feet in a South direction to the South end line and 20 feet in an North direction to the North end line.

The claim consist of approximately 20 acres being the East one half of Lot 7 of Section Twelve Township 13 North, Range 5 East of the Gila and Salt River Base and Meridian of Arizona.


The claim boundaries are marked on the ground by six white PVC pipe monuments, one at each corner and one at the center of each end line of the claim. A map of this claim and its location is attached here to. The Southeast corner of this claim is approximately 2640 feet East and 2640 feet South from the northwest corner of Section 12 Township 13 North, Range 5 East of the Gila and Salt River Base and Meridian of Arizona.

DATED AND POSTED on the ground this 8th day of September 1983.

H. Mason Coggin
H. Mason Coggin
LOCATOR

BOOK 1570 PAGE 762

RECEIVED
B.L.M. AZ STATE OFFICE
OCT 17 1983
07.45 A.M.
PHOENIX, ARIZONA

	Instrument # 31604
	Recorded Official Records of Yavapai County, Arizona.
	SEP 21 '83 - 10 00 AM
	at the request of <i>H. Mason Coggin</i>
PATSY C. JENNEY, County Recorder	
Deputy <i>Charles W. Weeden</i>	

INDEXED

MICROFILMED

1-2

NOTICE OF MINING LOCATION PLACER CLAIM

NOTICE IS HEREBY GIVEN THAT THE Virgin River A
PLACER MINING CLAIM has been relocated over a
portion of the Virgin River Association Placer Claim
by H. Mason Coggin a citizen of the United States
acting for SUPERIOR COMPANIES whose address is Post
Office Box 6497 Phoenix, Arizona 85005

The general course of this claim is North South and
it is situated in the Verde Mining District, Yavapai
County, Arizona.

This claim is approximately 1320 feet long and 660
feet in width. The claim runs from the location
monument on which this notice is posted 1300 feet in
a South direction to the South end line and 20 feet
in an North direction to the North end line.

The claim consist of approximately 20 acres being
the East one half of the Northeast one quarter of
the southwest one quarter of Section Twelve Township
13 North, Range 5 East of the Gila and Salt River
Base and Meridian of Arizona.


The claim boundaries are marked on the ground by six
white PVC pipe monuments, one at each corner and one
at the center of each end line of the claim. A map
of this claim and its location is attached here to.
The Southeast corner of this claim is approximately
2640 feet East and 3960 feet South from the
northwest corner of Section 12 Township 13 North,
Range 5 East of the Gila and Salt River Base and
Meridian of Arizona.

DATED AND POSTED on the ground this 8th day of
September 1983.

H. Mason Coggin
H. Mason Coggin
LOCATOR

BOOK 1570 PAGE 764

RECEIVED
B.L.M. AZ STATE OFFICE
OCT 17 1983
07.45 A.M.
PHOENIX, ARIZONA

	Instrument # 31605
	Recorded Official Records of Yavapai County, Arizona.
SEP 21 '83 - 10 00 AM	
at the request of <i>H. Mason Coggin</i>	
PATSY C. JENNEY, County Recorder	
Deputy <i>Andrew M. Woodm</i>	

INDEXED

MICROFILMED

1-2

A MC 207605

A MC 207606

NOTICE OF MINING LOCATION PLACER CLAIM

NOTICE IS HEREBY GIVEN THAT THE Virgin River B
PLACER MINING CLAIM has been relocated over a
portion of the Virgin River Association Placer Claim
by H. Mason Coggin a citizen of the United States
acting for SUPERIOR COMPANIES whose address is Post
Office Box 6497 Phoenix, Arizona 85005

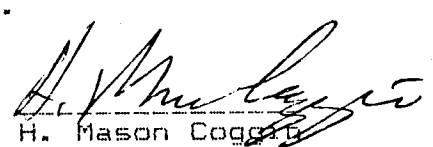
The general course of this claim is North South and
it is situated in the Verde Mining District, Yavapai
County, Arizona.

This claim is approximately 1320 feet long and 660
feet in width. The claim runs from the location
monument on which this notice is posted 1300 feet in
a South direction to the South end line and 20 feet
in an North direction to the North end line.

The claim consist of approximately 20 acres being
the West one half of the Northeast one quarter of
the southwest one quarter of Section Twelve Township
13 North, Range 5 East of the Gila and Salt River
Base and Meridian of Arizona.


The claim boundaries are marked on the ground by six
white PVC pipe monuments, one at each corner and one
at the center of each end line of the claim. A map
of this claim and its location is attached here to.
The Southeast corner of this claim is approximately
1980 feet East and 3960 feet South from the
northwest corner of Section 12 Township 13 North,
Range 5 East of the Gila and Salt River Base and
Meridian of Arizona.

DATED AND POSTED on the ground this 8th day of
September 1983.


H. Mason Coggin
LOCATOR

BOOK 1570 PAGE 766

RECEIVED
B.L.M. AZ STATE OFFICE
OCT 17 1983
07.45 A.M.
PHOENIX, ARIZONA

	Instrument # 31606
	Recorded Official Records of Yavapai County, Arizona.
	SEP 21 '83 - 10 00 AM
	at the request of <u>H. Mason Coggin</u> PATSY C. JENNEY, County Recorder Deputy <u>Andrew M. Seedy</u>

INDEXED MICROFILMED 1-2

A MC 207607

NOTICE OF MINING LOCATION PLACER CLAIM

NOTICE IS HEREBY GIVEN THAT THE Virgin River C
PLACER MINING CLAIM has been relocated over a
portion of the Virgin River Association Placer Claim
by H. Mason Coggin a citizen of the United States
acting for SUPERIOR COMPANIES whose address is Post
Office Box 6497 Phoenix, Arizona 85005

The general course of this claim is North South and
it is situated in the Verde Mining District, Yavapai
County, Arizona.

This claim is approximately 1320 feet long and 660
feet in width. The claim runs from the location
monument on which this notice is posted 1300 feet in
a South direction to the South end line and 20 feet
in an North direction to the North end line.

The claim consist of approximately ¹⁰20 acres being
the All of lot 18 of Section Twelve Township 13
North, Range 5 East of the Gila and Salt River Base
and Meridian of Arizona.


The claim boundaries are marked on the ground by six
white PVC pipe monuments, one at each corner and one
at the center of each end line of the claim. A map
of this claim and its location is attached here to.
The Southeast corner of this claim is approximately
1980 feet East and 3960 feet South from the
northwest corner of Section 12 Township 13 North,
Range 5 East of the Gila and Salt River Base and
Meridian of Arizona.

DATED AND POSTED on the ground this 8th day of
September 1983.

H. Mason Coggin
H. Mason Coggin
LOCATOR

BOOK 1570 PAGE 768

RECEIVED
B.L.M. AZ STATE OFFICE
OCT 17 1983
07.45 A.M.
PHOENIX, ARIZONA

	Instrument # 31607
	Recorded Official Records of Yavapai County, Arizona.
	SEP 21 '83 - 10 00 AM
	at the request of <i>H. Mason Coggin</i>
PATSY C. JENNEY, County Recorder	
Deputy <i>Andrea M. Bedm</i>	

INDEXED

MICROFILMED

1-2

A MC 207608

NOTICE OF MINING LOCATION PLACER CLAIM

NOTICE IS HEREBY GIVEN THAT THE Troy A PLACER MINING CLAIM has been relocated over a portion of the Troy Association Placer Claim by H. Mason Coggin a citizen of the United States acting for SUPERIOR COMPANIES whose address is Post Office Box 6497 Phoenix, Arizona 85005

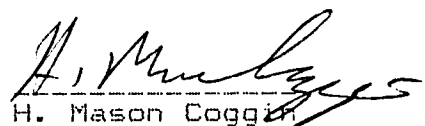
The general course of this claim is North South and it is situated in the Verde Mining District, Yavapai County, Arizona.

This claim is approximately 1320 feet long and 660 feet in width. The claim runs from the location monument on which this notice is posted 1300 feet in a South direction to the South end line and 20 feet in an North direction to the North end line.

The claim consist of approximately 20 acres being the East one half of lot 5 of Section Twelve Township 13 North, Range 5 East of the Gila and Salt River Base and Meridian of Arizona.

The claim boundaries are marked on the ground by six white PVC pipe monuments, one at each corner and one at the center of each end line of the claim. A map of this claim and its location is attached here to. The Southeast corner of this claim is approximately 5240 feet East and 1320 feet South from the northwest corner of Section 12 Township 13 North, Range 5 East of the Gila and Salt River Base and Meridian of Arizona.


DATED AND POSTED on the ground this 8th day of September 1983.


H. Mason Coggin
LOCATOR

BOOK 1570 PAGE 770

RECEIVED
B.L.M. AZ STATE OFFICE
OCT 17 1983
07.45 A.M.
PHOENIX, ARIZONA

INDEXED

	Instrument # 31608
	Recorded Official Records of Yavapai County, Arizona.
	SEP 24 '83 - 10 00 AM
	at the request of <u>H. Mason Coggin</u> PATSY C. JENNEY, County Recorder Deputy <u>Andrew M. Weeden</u>

MICROFILMED

1-2

NOTICE OF MINING LOCATION PLACER CLAIM

NOTICE IS HEREBY GIVEN THAT THE Troy B PLACER MINING CLAIM has been relocated over a portion of the Troy Association Placer Claim by H. Mason Coggin a citizen of the United States acting for SUPERIOR COMPANIES whose address is Post Office Box 6497 Phoenix, Arizona 85005

The general course of this claim is North South and it is situated in the Verde Mining District, Yavapai County, Arizona.

This claim is approximately 1320 feet long and 660 feet in width. The claim runs from the location monument on which this notice is posted 1300 feet in a South direction to the South end line and 20 feet in an North direction to the North end line.

The claim consist of approximately 20 acres being the West one half of lot 5 and a part of lot 20 of Section Twelve Township 13 North, Range 5 East of the Gila and Salt River Base and Meridian of Arizona.

The claim boundaries are marked on the ground by six white PVC pipe monuments, one at each corner and one at the center of each end line of the claim. A map of this claim and its location is attached here to. The Southeast corner of this claim is approximately 4620 feet East and 1320 feet South from the northwest corner of Section 12 Township 13 North, Range 5 East of the Gila and Salt River Base and Meridian of Arizona.


DATED AND POSTED on the ground this 8th day of September 1983.

H. Mason Coggin
H. Mason Coggin
LOCATOR

BOOK 1570 PAGE 772

RECEIVED
B.L.M. AZ STATE OFFICE
OCT 17 1983
07:45 A.M.
PHOENIX, ARIZONA

INDEXED

	Instrument # 31609
	Recorded Official Records of Yavapai County, Arizona. SEP 21 '83 - 10 00 AM
at the request of <i>H. Mason Coggin</i>	
PATSY C. JENNEY, County Recorder	
Deputy <i>Andrea M. [illegible]</i>	

MICROFILMED

1-2

A MC 207609

60

NOTICE OF MINING LOCATION PLACER CLAIM

NOTICE IS HEREBY GIVEN THAT THE Troy C PLACER MINING CLAIM has been relocated over a portion of the Troy Association Placer Claim by H. Mason Coggin a citizen of the United States acting for SUPERIOR COMPANIES whose address is Post Office Box 6497 Phoenix, Arizona 85005


The general course of this claim is North South and it is situated in the Verde Mining District, Yavapai County, Arizona.

This claim is approximately 1320 feet long and 660 feet in width. The claim runs from the location monument on which this notice is posted 1300 feet in a South direction to the South end line and 20 feet in an North direction to the North end line.

The claim consist of approximately 20 acres being the East one half of lot 20 and a part of lot 6 of Section Twelve Township 13 North, Range 5 East of the Gila and Salt River Base and Meridian of Arizona.


The claim boundaries are marked on the ground by six white PVC pipe monuments, one at each corner and one at the center of each end line of the claim. A map of this claim and its location is attached here to. The Southeast corner of this claim is approximately 3960 feet East and 1320 feet South from the northwest corner of Section 12 Township 13 North, Range 5 East of the Gila and Salt River Base and Meridian of Arizona.

DATED AND POSTED on the ground this 8th day of September 1983.


H. Mason Coggin
LOCATOR

BOOK 1570 PAGE 774

RECEIVED
B.L.M. AZ STATE OFFICE
OCT 17 1983
07.45 A.M.
PHOENIX, ARIZONA

	Instrument # 31610
	Recorded Official Records of Yavapai County, Arizona.
	SEP 21 '83 - 10 00 AM
	at the request of <u>H. Mason Coggin</u> PATSY C. JENNEY, County Recorder Deputy <u>Andrew M. Seiden</u>
INDEXED	MICROFILMED

1-2

When Recorded, Mail to:



Brian Langford
Phoenix Cement Company
P.O. Box 428
Clarkdale, AZ 86324

Amended Notice of Mining Location – Placer Claim

Notice is hereby given that **Phoenix Cement Company**, a Division of the Salt River Pima Maricopa Indian Community, a Federally-recognized Indian tribe, doing business as Salt River Materials Group, with mailing address P.O. Box 428, Clarkdale, AZ 86324, by its undersigned agent, makes this amended location of the **TROY D** placer claim located in the Camp Verde Mining District, Yavapai County, Arizona. This claim was originally staked on the 8th day of September, 1983 by Superior Companies and conveyed to Phoenix Cement Company by Quitclaim Deed dated 9/11/1997 and recorded in the Yavapai County Recorder's Office Book 3478 Page 573.

This claim consists of approximately 19.9 acres, more or less, and is more particularly described as consisting of a portion of Lot 6 and Lot 20 of Section 12, T. 13 N, R. 5 E, Gila and Salt River Base and Meridian, Arizona.

The general course of this claim is from North to South. The length of this claim is 1320 feet on the west line and 1,304 feet on the east line. The width of this claim is 660 feet. This amended location monument is located 35 feet south of the north end line and 1,284 feet north of the south end line.

This amended location monument and notice is located 3 feet north and 2,619 feet east of a BLM brass cap being the Northwest corner of Section 12. The claim runs from this location monument 50 feet northwest to the NW corner, a monument, the point of beginning; thence 660 feet eastward to the NE corner, a monument; thence 1,304 feet southward to the SE corner, a monument; thence 660 feet westward to the SW corner, a monument; thence 1,320 feet northward to the point of beginning.

This claim is marked by seven substantial posts; the location monument, one at each corner and one at the center of each end line. All monuments are appropriately labeled 1 1/2" x 1 1/2" wood posts extending 4 feet above the ground.

The original location notice and earlier amended location notice(s), if any, are recorded in the Official Records of Yavapai County, Arizona, and filed with the Bureau of Land Management Arizona State Office, as follows:

Claim Name	Date	YC Recorder Book / Page	BLM AMC #
TROY D	9/8/83	B1570 P776	AMC 207611

This amended location is made for the purposes of adjusting the boundaries of said claim and correcting any defects which may exist in the original location or the record thereof, hereby waiving no rights acquired under and by virtue of said original location.

The undersigned claims the ground as described above and set forth on the attached map of Section 12, Township 13 North, Range 5 East, Gila and Salt River Base and Meridian, Arizona.

Located and posted on the ground this 7th day of April, 2015.

Locator

Phoenix Cement Company (Owner)


PHOENIX, ARIZONA

Brian Langford

(Agent)

2015 MAY 21 P 1:47

RECEIVED
MAY 21 2015
STATE OFFICE



AMC 207611

MAP OF AMENDED PLACER CLAIM LOCATION

Verde Mining District Yavapai County, Arizona

Troy D

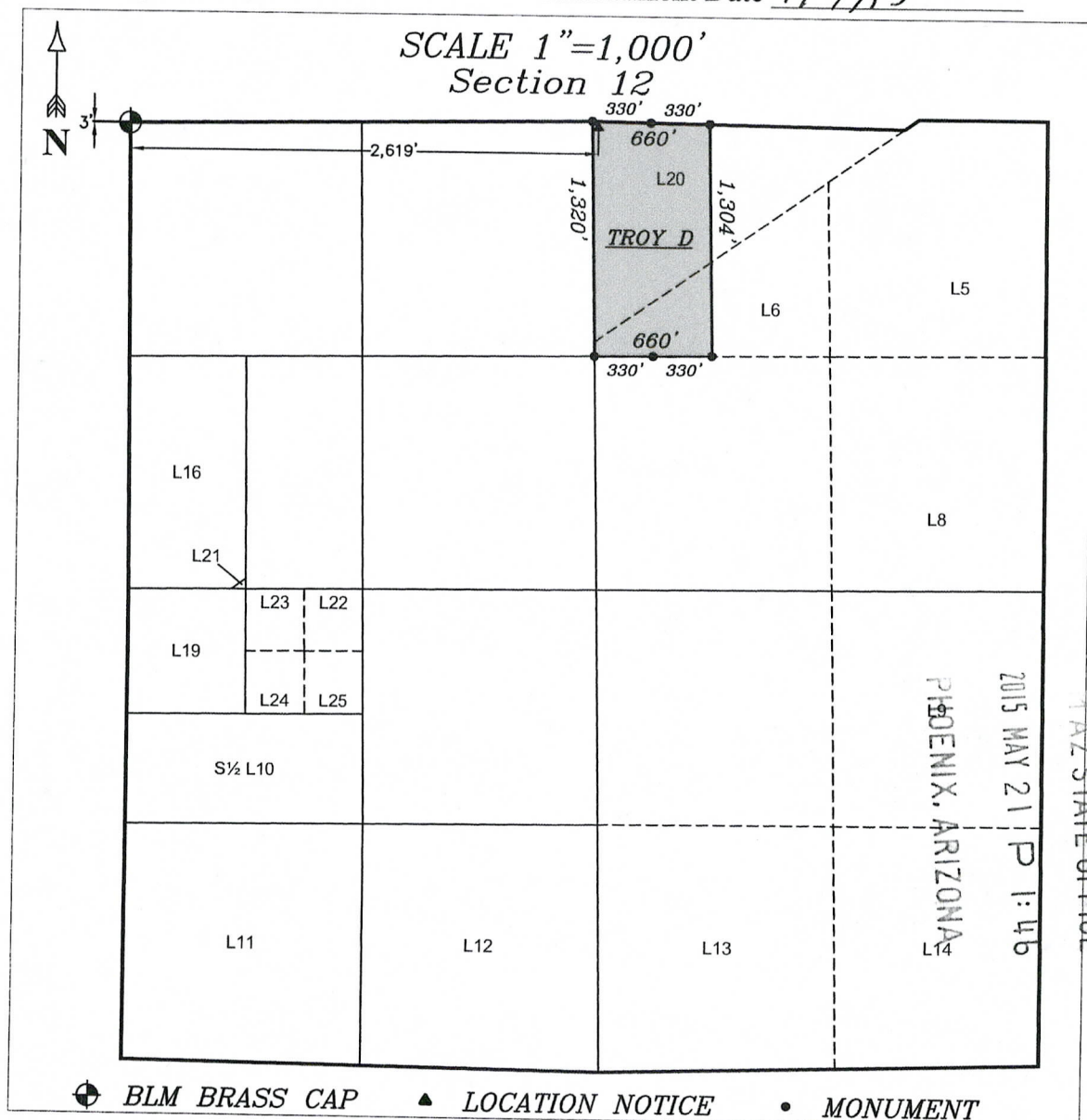
LOCATOR - PHOENIX CEMENT COMPANY

Agent B. S. [Signature]

Portion of Lot 6 and Lot 20 of Section 12,

Township 13 North, Range 5 East, G&SR B&M, Arizona.

Original Location Date 9/8/1983 Amendment Date 4/7/15



This amended location monument and notice is located 3 feet north and 2,619 feet east of a BLM brass cap being the Northwest corner of Section 12. The claim runs from this location monument 50 feet northwest to the NW corner, a monument, the point of beginning; thence 660 feet eastward to the NE corner, a monument; thence 1,304 feet southward to the SE corner, a monument; thence 660 feet westward to the SW corner, a monument; thence 1,320 feet northward to the point of beginning. All monuments are appropriately labeled 1 1/2" x 1 1/2" wood posts extending 4 feet above the ground.

AMC 207611

NOTICE OF MINING LOCATION
PLACER CLAIM

NOTICE IS HEREBY GIVEN THAT THE Troy D PLACER MINING CLAIM has been relocated over a portion of the Troy Association Placer Claim by H. Mason Coggin a citizen of the United States acting for SUPERIOR COMPANIES whose address is Post Office Box 6497 Phoenix, Arizona 85005


The general course of this claim is North South and it is situated in the Verde Mining District, Yavapai County, Arizona.

This claim is approximately 1320 feet long and 660 feet in width. The claim runs from the location monument on which this notice is posted 1300 feet in a South direction to the South end line and 20 feet in an North direction to the North end line.

The claim consist of approximately 20 acres being the West one half of lot 20 and a part of lot 6 of Section Twelve Township 13 North, Range 5 East of the Gila and Salt River Base and Meridian of Arizona.


The claim boundaries are marked on the ground by six white PVC pipe monuments, one at each corner and one at the center of each end line of the claim. A map of this claim and its location is attached here to. The Southeast corner of this claim is approximately 3300 feet East and 1320 feet South from the northwest corner of Section 12 Township 13 North, Range 5 East of the Gila and Salt River Base and Meridian of Arizona.

DATED AND POSTED on the ground this 8th day of September 1983.


H. Mason Coggin
LOCATOR

BOOK 1570 PAGE 776

RECEIVED
B.L.M. AZ STATE OFFICE
OCT 17 1983
07:45 A.M.
PHOENIX, ARIZONA

	Instrument # 31611
	Recorded Official Records of Yavapai County, Arizona.
	SEP 21 '83 - 10 00 AM
	at the request of <u>H. Mason Coggin</u> PATSY C. JENNEY, County Recorder Deputy <u>Andrew W. Seaton</u>

MICROFILMED

INDEXED

A MC 207611

A MC 207612

NOTICE OF MINING LOCATION PLACER CLAIM

NOTICE IS HEREBY GIVEN THAT THE Troy E PLACER MINING CLAIM has been relocated over a portion of the Troy Association Placer Claim by H. Mason Coggin a citizen of the United States acting for **SUPERIOR COMPANIES** whose address is Post Office Box 6497 Phoenix, Arizona 85005

The general course of this claim is North South and it is situated in the Verde Mining District, **Yavapai County, Arizona.**

This claim is approximately 1320 feet long and 660 feet in width. The claim runs from the location monument on which this notice is posted 1300 feet in a South direction to the South end line and 20 feet in an North direction to the North end line.

The claim consist of approximately 20 acres being the East one half of the southwest one quarter of the northeast one quarter of Section Twelve Township 13 North, Range 5 East of the Gila and Salt River Base and Meridian of Arizona.


The claim boundaries are marked on the ground by six white PVC pipe monuments, one at each corner and one at the center of each end line of the claim. A map of this claim and its location is attached here to. The Southeast corner of this claim is approximately 3300 feet East and 2640 feet South from the northwest corner of Section 12 Township 13 North, Range 5 East of the Gila and Salt River Base and Meridian of Arizona.

DATED AND POSTED on the ground this 8th day of September 1983.

H. Mason Coggin
H. Mason Coggin
LOCATOR

REC. 1570 PAGE 778

RECEIVED
B.L.M. AZ STATE OFFICE
OCT 17 1983
07.45 A.M.
PHOENIX, ARIZONA

	Instrument # 31612
	Recorded Official Records of Yavapai County, Arizona.
	SEP 21 '83 - 10 00 AM
	at the request of <i>H. Mason Coggin</i> PATSY C. JENNEY, County Recorder Deputy <i>Andrew M. Needham</i>

MICROFILMED

1-2 INDEXED

NOTICE OF MINING LOCATION
PLACER CLAIM

NOTICE IS HEREBY GIVEN THAT THE Troy E PLACER MINING CLAIM has been relocated over a portion of the Troy Association Placer Claim by H. Mason Coggin a citizen of the United States acting for SUPERIOR COMPANIES whose address is Post Office Box 6497 Phoenix, Arizona 85005

The general course of this claim is North South and it is situated in the Verde Mining District, Yavapai County, Arizona.

This claim is approximately 1320 feet long and 660 feet in width. The claim runs from the location monument on which this notice is posted 1300 feet in a South direction to the South end line and 20 feet in an North direction to the North end line.

The claim consist of approximately 20 acres being the West one half of the southwest one quarter of the northeast one quarter of Section Twelve Township 13 North, Range 5 East of the Gila and Salt River Base and Meridian of Arizona.


The claim boundaries are marked on the ground by six white PVC pipe monuments, one at each corner and one at the center of each end line of the claim. A map of this claim and its location is attached here to. The Southeast corner of this claim is approximately 3960 feet East and 2640 feet South from the northwest corner of Section 12 Township 13 North, Range 5 East of the Gila and Salt River Base and Meridian of Arizona.

DATED AND POSTED on the ground this 8th day of September 1983.

H. Mason Coggin
H. Mason Coggin
LOCATOR

BOOK 1570 PAGE 780

RECEIVED
B.L.M. AZ STATE OFFICE
OCT 17 1983
07.45 A.M.
PHOENIX, ARIZONA

	Instrument # 31613
	Recorded Official Records
	of Yavapai County, Arizona.
	SEP 21 '83 - 10 00 AM
at the request of <i>H. Mason Coggin</i>	
PATSY C. JENNEY, County Recorder	
Deputy <i>Andrew M. Deaton</i>	

MICROFILMED

INDEXED

A MC 207613

A MC 207614

NOTICE OF MINING LOCATION PLACER CLAIM

NOTICE IS HEREBY GIVEN THAT THE Troy G PLACER MINING CLAIM has been relocated over a portion of the Troy Association Placer Claim by H. Mason Coggin a citizen of the United States acting for SUPERIOR COMPANIES whose address is Post Office Box 6497 Phoenix, Arizona 85005

The general course of this claim is North South and it is situated in the Verde Mining District, Yavapai County, Arizona.

This claim is approximately 1320 feet long and 660 feet in width. The claim runs from the location monument on which this notice is posted 1300 feet in a South direction to the South end line and 20 feet in an North direction to the North end line.

The claim consist of approximately 20 acres being the West one half of Lot 8 of Section Twelve Township 13 North, Range 5 East of the Gila and Salt River Base and Meridian of Arizona.


The claim boundaries are marked on the ground by six white PVC pipe monuments, one at each corner and one at the center of each end line of the claim. A map of this claim and its location is attached here to. The Southeast corner of this claim is approximately 4620 feet East and 2640 feet South from the northwest corner of Section 12 Township 13 North, Range 5 East of the Gila and Salt River Base and Meridian of Arizona.

DATED AND POSTED on the ground this 8th day of September 1983.

BOOK 1570 PAGE 782

H. Mason Coggin
H. Mason Coggin
LOCATOR

RECEIVED
B.L.M. AZ STATE OFFICE
OCT 17 1983
07:45 A.M.
PHOENIX, ARIZONA

	Instrument # 31614
	Recorded Official Records
	of Yavapai County, Arizona.
	SEP 21 '83 - 10 00 AM
at the request of <i>H. Mason Coggin</i>	
PATSY C. JENNEY, County Recorder	
Deputy <i>Andrew Meadows</i>	

MICROFILMED 1-2

INDEXED

A MC 207615

NOTICE OF MINING LOCATION PLACER CLAIM

NOTICE IS HEREBY GIVEN THAT THE Iroy H PLACER MINING CLAIM has been relocated over a portion of the Iroy Association Placer Claim by H. Mason Coggin a citizen of the United States acting for SUPERIOR COMPANIES whose address is Post Office Box 6497 Phoenix, Arizona 85005

The general course of this claim is North South and it is situated in the Verde Mining District, Yavapai County, Arizona.

This claim is approximately 1320 feet long and 660 feet in width. The claim runs from the location monument on which this notice is posted 1300 feet in a South direction to the South end line and 20 feet in an North direction to the North end line.

The claim consist of approximately 20 acres being the East one half of Lot 8 of Section Twelve Township 13 North, Range 5 East of the Gila and Salt River Base and Meridian of Arizona.

The claim boundaries are marked on the ground by six white PVC pipe monuments, one at each corner and one at the center of each end line of the claim. A map of this claim and its location is attached here to. The Southeast corner of this claim is approximately 5280 feet East and 2640 feet South from the northwest corner of Section 12 Township 13 North, Range 5 East of the Gila and Salt River Base and Meridian of Arizona.

DATED AND POSTED on the ground this 8th day of September 1983.


H. Mason Coggin
H. Mason Coggin
LOCATOR

BOOK 1570 PAGE 784

RECEIVED
B.L.M. AZ STATE OFFICE

OCT 17 1983

07.45 A.M.
PHOENIX, ARIZONA

	Instrument # 31615
	Recorded Official Records
	of Yavapai County, Arizona.
	SEP 21 '83 - 10 00 AM
at the request of <u>H. Mason Coggin</u>	
PATSY C. JENNEY, County Recorder	
Deputy <u>Andrew M. Deaton</u>	

MICROFILMED

INDEXED

NOTICE OF MINING LOCATION PLACER CLAIM

NOTICE IS HEREBY GIVEN THAT THE WOODY FRACTION A PLACER MINING CLAIM has been relocated over a portion of the WOODY FRACTION Association Placer Claim by H. Mason Coggin a citizen of the United States acting for SUPERIOR COMPANIES whose address is Post Office Box 6497 Phoenix, Arizona 85005

The general course of this claim is north south and it is situated in the Verde Mining District, Yavapai County, Arizona.

This claim is approximately 1320 feet long and 660 feet in width. The claim runs from the location monument on which this notice is posted 1320 feet in a south direction to the south and 20 feet in a north direction to the section line.

The claim consist of approximately 20 acres being the East one half of Lot 2 Section 15 Township 13 North, Range 5 East of the Gila and Salt River Base and Meridian of Arizona.

The claim boundaries are marked on the ground by six white PVC pipe monuments, one at each corner and one at the center of each end line of the claim. A map of this claim and its location is attached here to.

The Northeast corner of this claim is 1320 feet west of the common corner of Sections 10, 11, 14 and 15 Township 13 North, Range 5 East of the Gila and Salt River Base and Meridian of Arizona.

This claim is filed in accordance with the provisions of Public Law 359, the Act of August 11, 1955.

DATED AND POSTED on the ground this 11th day of September 1983.

LOCATOR


WITNESS

BOOK 1570 PAGE 802

RECEIVED
B.L.M. AZ STATE OFFICE

OCT 17 1983

07.45 A.M.
PHOENIX, ARIZONA

	Instrument # 31624
	Recorded Official Records of Yavapai County, Arizona.
SEP 21 '83 - 10 00 AM	
at the request of <i>H. Mason Coggin</i>	
PATSY C. JENNEY, County Recorder	
Deputy <i>Stephen Voss</i>	

INDEXED

MICROFILMED

A MC 207616

A MC 207617

NOTICE OF MINING LOCATION PLACER CLAIM

NOTICE IS HEREBY GIVEN THAT THE WOODY FRACTION B PLACER MINING CLAIM has been relocated over a portion of the WOODY FRACTION Association Placer Claim by H. Mason Coggin a citizen of the United States acting for SUPERIOR COMPANIES whose address is Post Office Box 6497 Phoenix, Arizona 85005

The general course of this claim is north south and it is situated in the Verde Mining District, Yavapai County, Arizona.

This claim is approximately 1320 feet long and 660 feet in width. The claim runs from the location monument on which this notice is posted 1320 feet in a south direction to the south and 20 feet in a north direction to the section line.

The claim consist of approximately 20 acres being the West one half of Lot 2 Section 15 Township 13 North, Range 5 East of the Gila and Salt River Base and Meridian of Arizona.

The claim boundaries are marked on the ground by six white PVC pipe monuments, one at each corner and one at the center of each end line of the claim. A map of this claim and its location is attached here to.

The Northeast corner of this claim is 1980 feet west of the common corner of Sections 10, 11, 14 and 15 Township 13 North, Range 5 East of the Gila and Salt River Base and Meridian of Arizona.

This claim is filed in accordance with the provisions of Public Law 359, the Act of August 11, 1955.


DATED AND POSTED on the ground this 11th day of September 1983.

H. Mason Coggin
LOCATOR

WITNESS

RECORDED 1570 PAGE 804

RECEIVED
B.L.M. AZ STATE OFFICE
OCT 17 1983
07.45 A.M.
PHOENIX, ARIZONA

	Instrument # 31625
	Recorded Official Records of Yavapai County, Arizona.
SEP 21 '83 - 10 00 AM	
at the request of <i>H. Mason Coggin</i>	
PATSY C. JENNEY Deputy	County Recorder
<i>Kathryn Vohs</i>	

INDEXED

MICROFILMED

1-2

NOTICE OF MINING LOCATION PLACER CLAIM

NOTICE IS HEREBY GIVEN THAT THE CLIFF DWELLER FRACTION A PLACER MINING CLAIM has been relocated over a portion of the CLIFF DWELLER FRACTION Association Placer Claim by H. Mason Coggin a citizen of the United States acting for SUPERIOR COMPANIES whose address is Post Office Box 6497 Phoenix, Arizona 85005

The general course of this claim is north south and it is situated in the Verde Mining District, Yavapai County, Arizona.

This claim is approximately 1320 feet long and 660 feet in width. The claim runs from the location monument on which this notice is posted 1320 feet in a south direction to the south south boundary of the old military reservation and 20 feet in a north direction to the section line.

The claim consist of approximately 20 acres being the West one half of Lot 1 Section 14 Township 13 North, Range 5 East of the Gila and Salt River Base and Meridian of Arizona.

The claim boundaries are marked on the ground by six white PVC pipe monuments, one at each corner and one at the center of each end line of the claim. A map of this claim and its location is attached here to.

The Northeast corner of this claim is 660 feet east of the common corner of Sections 10, 11, 14 and 15 Township 13 North, Range 5 East of the Gila and Salt River Base and Meridian of Arizona.

This claim is filed in accordance with the provisions of Public Law 359, the Act of August 11, 1955.

DATED AND POSTED on the ground this 11th day of September 1983.

H. Mason Coggin
LOCATOR


WITNESS

BOOK 1570 PAGE 806

RECEIVED
B.L.M. AZ STATE OFFICE

OCT 17 1983

07.45 A.M.
PHOENIX, ARIZONA

	Instrument # 31626
	Recorded Official Records of Yavapai County, Arizona.
SEP 21 '83 - 10 00 AM	
at the request of <i>H. Mason Coggin</i>	
PATSY C. JENNEY, County Recorder	
Deputy <i>Kathryn Woods</i>	

MICROFILMED

INDEXED

A MC 207618

NOTICE OF MINING LOCATION PLACER CLAIM

NOTICE IS HEREBY GIVEN THAT THE CLIFF DWELLER FRACTION B PLACER MINING CLAIM has been relocated over a portion of the CLIFF DWELLER FRACTION Association Placer Claim by H. Mason Coggin a citizen of the United States acting for SUPERIOR COMPANIES whose address is Post Office Box 6497 Phoenix, Arizona 85005

The general course of this claim is north south and it is situated in the Verde Mining District, Yavapai County, Arizona.

This claim is approximately 1320 feet long and 660 feet in width. The claim runs from the location monument on which this notice is posted 1320 feet in a south direction to the south south boundary of the old military reservation and 20 feet in a north direction to the section line.

The claim consist of approximately 20 acres being the East one half of Lot 1 Section 14 Township 13 North, Range 5 East of the Gila and Salt River Base and Meridian of Arizona.

The claim boundaries are marked on the ground by six white PVC pipe monuments, one at each corner and one at the center of each end line of the claim. A map of this claim and its location is attached here to.

The Northwest corner of this claim is 660 feet east of the common corner of Sections 10, 11, 14 and 15 Township 13 North, Range 5 East of the Gila and Salt River Base and Meridian of Arizona.

This claim is filed in accordance with the provisions of Public Law 359, the Act of August 11, 1955.

DATED AND POSTED on the ground this 11th day of September 1983.


H. Mason Coggin
LOCATOR

WITNESS

RECEIVED
B.L.M. AZ STATE OFFICE

OCT 17 1983

07.45 A.M.
PHOENIX, ARIZONA

	Instrument # 31627
	Recorded Official Records of Yavapai County, Arizona.
SEP 21 '83 - 10 00 AM	
at the request of <i>H. Mason Coggin</i>	
PATSY C. JENNEY, County Recorder	
Deputy <i>Kathryn Vohs</i>	

INDEXED

MICROFILMED

BOOK 1570 PAGE 808

A MC 207619

